



Gatwick Airport Northern Runway Project

Environmental Statement

Appendix 6.2.1: Scoping Report – Part 2

Book 5

VERSION: 1.0

DATE: JULY 2023

Application Document Ref: 5.3

PINS Reference Number: TR020005

An aerial photograph of Gatwick Airport's northern runway and taxiway. The runway is a long, straight concrete strip with white markings, including the number '26' and the letter 'L'. Several aircraft are visible on the taxiway and runway. In the foreground, a large white Airbus A380 is taxiing. To its left, a smaller white aircraft is also taxiing. Further back, another white aircraft is visible. In the bottom left corner, a red and white EasyJet aircraft is taxiing. The surrounding area includes green grass, taxiway lights, and airport buildings in the distance. The text 'YOUR LONDON AIRPORT' is written in a white, sans-serif font, and 'Gatwick' is written in a white, cursive font below it.

YOUR LONDON AIRPORT
Gatwick

Our northern runway: making best use of Gatwick


Environmental Impact Assessment Scoping Report Volume 2: Figures

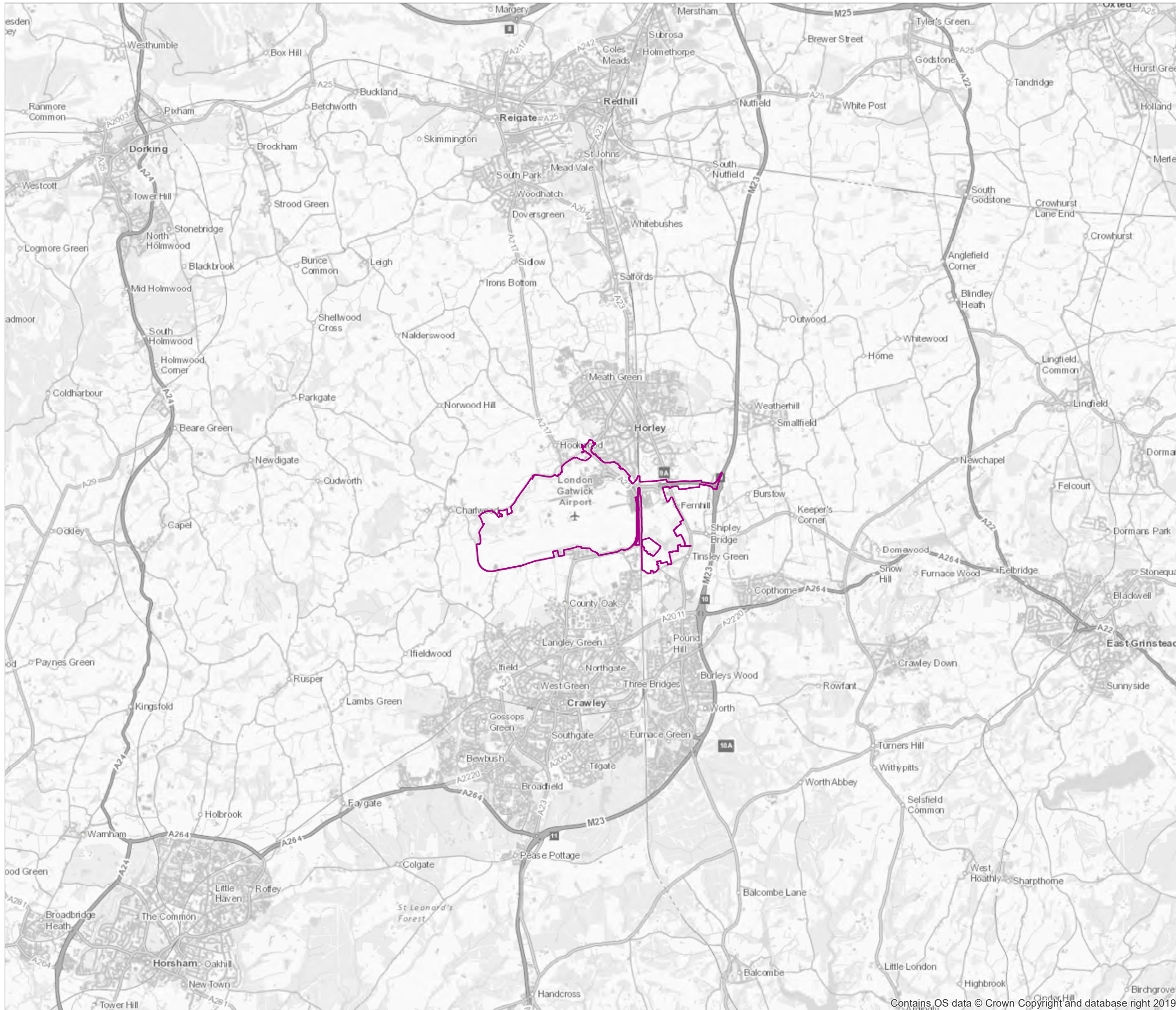
September 2019

Figures

Figure 1.2.1:	Site Location Plan	Figure 7.4.3:	Aquifer Classifications for Superficial Deposits
Figure 1.2.2:	County and District Boundaries	Figure 7.4.4:	Aquifer Classifications for Bedrock Geology
Figure 1.3.1:	Project Site Boundary for Scoping	Figure 7.5.1:	General Water Features
Figure 4.2.1:	Gatwick Airport Boundary	Figure 7.5.2:	Risk of Flooding from Rivers (Environment Agency)
Figure 5.2.1a:	Airfield/Airport Works	Figure 7.5.3:	Risk of Flooding from Surface Water (Environment Agency)
Figure 5.2.1b:	Car Parks	Figure 7.5.4:	Groundwater Flood Susceptibility (British Geological Survey)
Figure 5.2.1c:	Hotels and Commercial Elements	Figure 7.5.5:	Geomorphology Catchment Scale Scoping Extent
Figure 5.2.1d:	Surface Access	Figure 7.5.6:	Bedrock and Superficial Aquifer Designations
Figure 5.2.1e:	Surface and Foul Water	Figure 7.5.7:	Scope of WFD Assessment
Figure 5.2.1f:	Main Construction Compounds	Figure 7.5.8:	Water Infrastructure
Figure 5.2.1g:	Potential Environmental Mitigation and Enhancement Areas	Figure 7.6.1:	Proposed Highway Assignment Model Extent
Figure 7.1.1:	Designated Heritage Assets within 1 km	Figure 7.6.2:	PLANET South Network and Zones
Figure 7.2.1:	Existing and Proposed Zones of Theoretical Visibility and Viewpoint Locations	Figure 7.7.1:	Air Quality Management Areas and Monitoring Sites
Figure 7.2.2 - 7.2.13:	Viewpoints 1 to 13 Daytime and Night Time Photography	Figure 7.8.1:	Baseline Noise Level Survey Locations
Figure 7.2.14:	National Landscape Character Areas and Landscape Designations	Figure 7.8.2:	Air Noise Baseline, Average Mode Leq 16 hr Day, 2018
Figure 7.2.15:	County Landscape Character Areas	Figure 7.8.3:	Air Noise Baseline, Average Mode Leq 8 hr Night, 2018
Figure 7.2.16:	District Landscape/Townscape Character Areas	Figure 7.10.1:	Local Study Area & Labour Market
Figure 7.2.17:	Topography	Figure 7.10.2:	Local Study Area, Labour Market & Five Authorities Area
Figure 7.3.1:	International Statutory Designated Sites and Study Areas	Figure 7.10.3:	Travel to Work Commuting Flows (2011): Gatwick Site Boundary Impact Area
Figure 7.3.2:	National and Local Statutory Designated Sites and Study Areas	Figure 7.12.1:	Distribution of Soil Associations
Figure 7.4.1:	Superficial Deposits	Figure 7.12.2:	Detailed Defra Agricultural Land Classification
Figure 7.4.2:	Bedrock Geology	Figure 7.12.3:	Existing Recreational Facilities
		Figure 7.14.1:	Major Accident and Disasters Study Areas

KEY

 Project Scoping Boundary



DOCUMENT

SCOPING REPORT

DRAWING TITLE

Site Location Plan

DATE

September 2019

ORIENTATION



DRAWING NO.

FIGURE 1.2.1

REVISION

For Scoping Issue

DRAWN BY

CR

PM / CHECKED BY

AR




SCALE @ A3 1:85,000

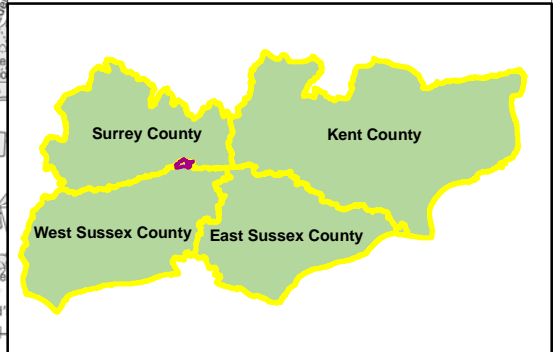
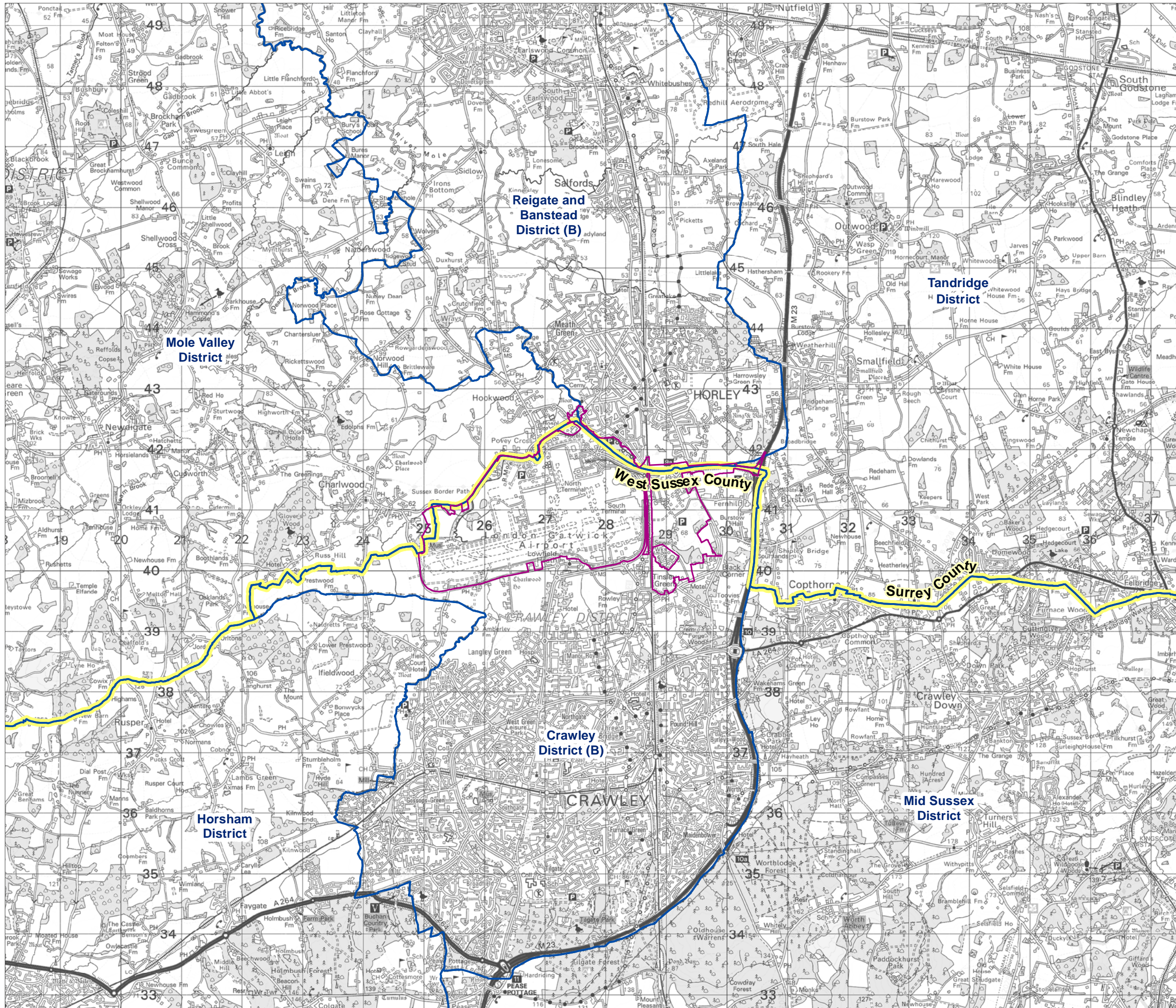




Reproduced from Ordnance Survey map with the permission of Ordnance Survey on behalf of the controller of Her Majesty's Stationery Office © Crown Copyright (2019). License number 0100031673, 10001998, 100048492.


© Copyright 2019 Gatwick Airport Limited. No part of this drawing is to be reproduced without prior permission of Gatwick Airport Limited.

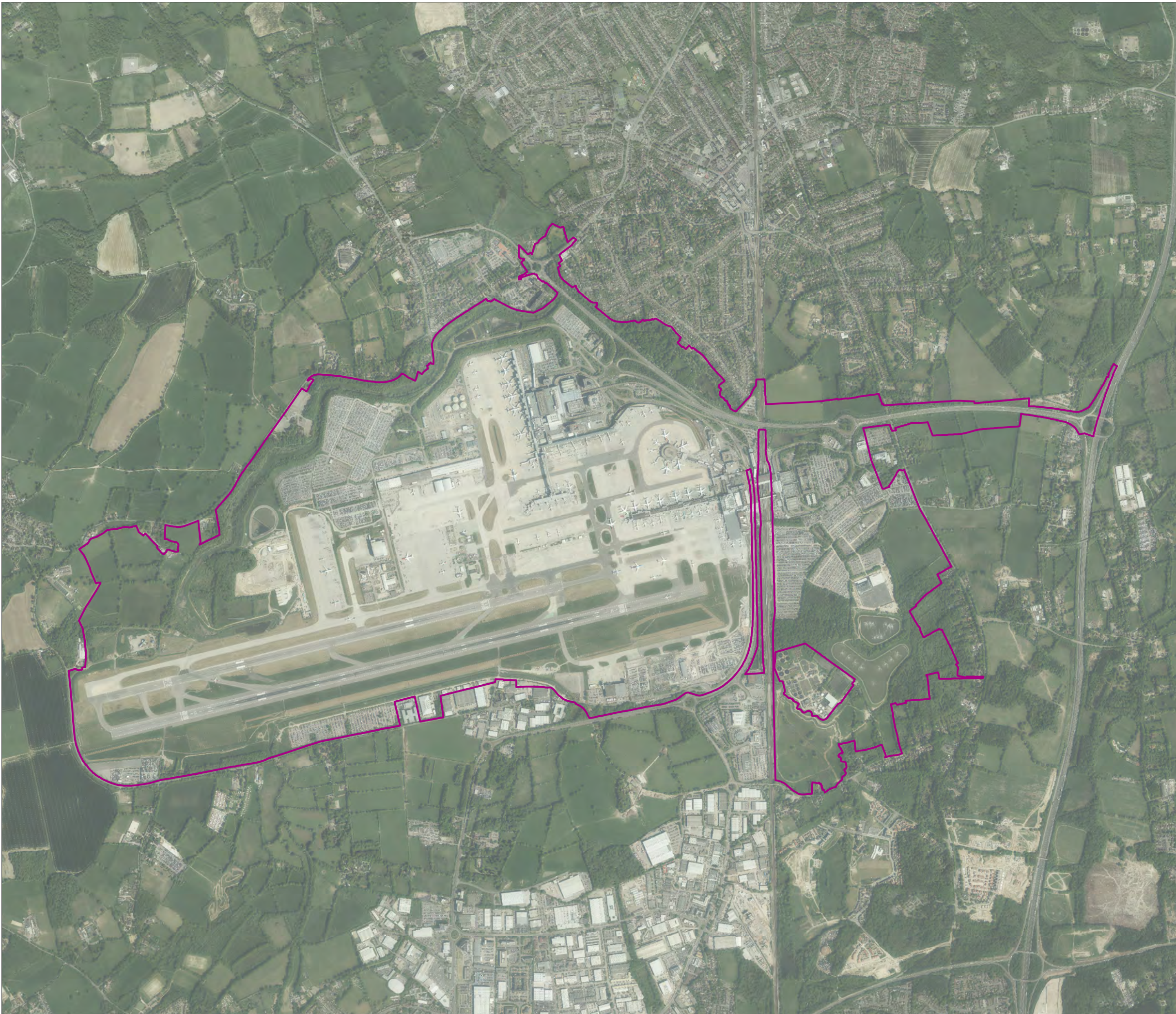
YOUR LONDON AIRPORT
Gatwick

- KEY**
-  Project Scoping Boundary
 -  District and Unitary Authority boundary
 -  County Boundary



DOCUMENT		
SCOPING REPORT		
DRAWING TITLE		
County and District Boundaries		
DATE		
September 2019		
ORIENTATION	DRAWING NO.	REVISION
	FIGURE 1.2.2	For Scoping Issue
	DRAWN BY	PM / CHECKED BY
	CR	JT
SCALE @ A3 1:60,000		
		
<small>Reproduced from Ordnance Survey map with the permission of Ordnance Survey on behalf of the controller of Her Majesty's Stationery Office © Crown Copyright (2019). License number 0100031673, 10001998, 100048492. © Copyright 2019 Gatwick Airport Limited. No part of this drawing is to be reproduced without prior permission of Gatwick Airport Limited.</small>		


KEY
 Project Scoping Boundary




DOCUMENT
SCOPING REPORT

DRAWING TITLE
Project Site Boundary for Scoping

DATE
September 2019

ORIENTATION 	DRAWING NO. FIGURE 1.3.1	REVISION For Scoping Issue
	DRAWN BY CR	PM / CHECKED BY AR

SCALE @ A3 1:20,000



Reproduced from Ordnance Survey map with the permission of Ordnance Survey on behalf of the controller of Her Majesty's Stationery Office © Crown Copyright (2019). License number 0100031673, 10001998, 100048492.

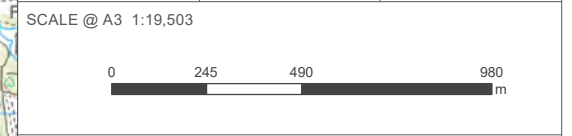
© Copyright 2019 Gatwick Airport Limited. No part of this drawing is to be reproduced without prior permission of Gatwick Airport Limited.

KEY

— Gatwick Airport Boundary

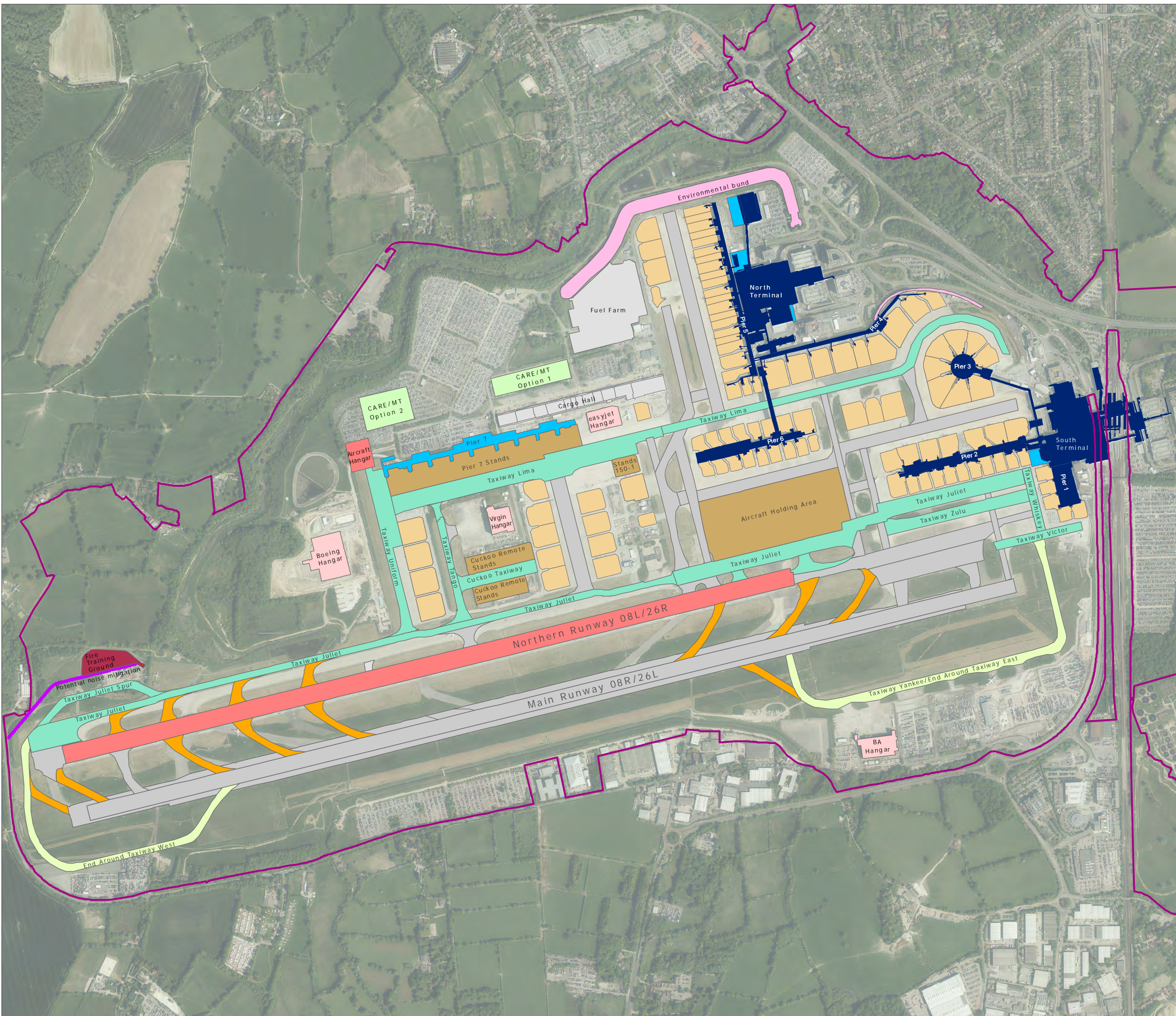


DOCUMENT	SCOPING REPORT	
DRAWING TITLE	Gatwick Airport Boundary	
DATE	September 2019	
ORIENTATION	DRAWING NO.	REVISION
	FIGURE 4.2.1	For Scoping Issue
	DRAWN BY	PM / CHECKED BY
	MS	JT



Reproduced from Ordnance Survey map with the permission of Ordnance Survey on behalf of the controller of Her Majesty's Stationery Office © Crown Copyright (2019). License number 0100031673, 10001998, 100048492.

© Copyright 2019 Gatwick Airport Limited. No part of this drawing is to be reproduced without prior permission of Gatwick Airport Limited.



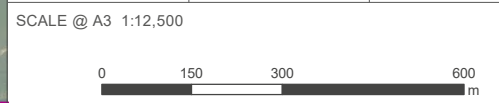
- Project Scoping Boundary**
- Existing/Consented Elements**
- Terminal
 - Existing runway or taxiway
 - Environmental Mitigation
 - Existing stands
 - Other existing airport infrastructure
 - Hangar
- Project elements**
- Exit taxiways
 - End Around Taxiways
 - Stands
 - Aircraft Holding
 - Northern Runway 08L/26R
 - Taxiway
 - Hangar
 - Central Area Recycling Enclosure (CARE) and Motor Transport (MT) maintenance facilities
 - Terminal works
 - Potential noise mitigation
 - Relocation of Fire Training Ground

DOCUMENT
SCOPING REPORT

DRAWING TITLE
Airfield/Airport Works

DATE
September 2019

ORIENTATION 	DRAWING NO. FIGURE 5.2.1a	REVISION For Scoping Issue
	DRAWN BY MS	PM / CHECKED BY AR

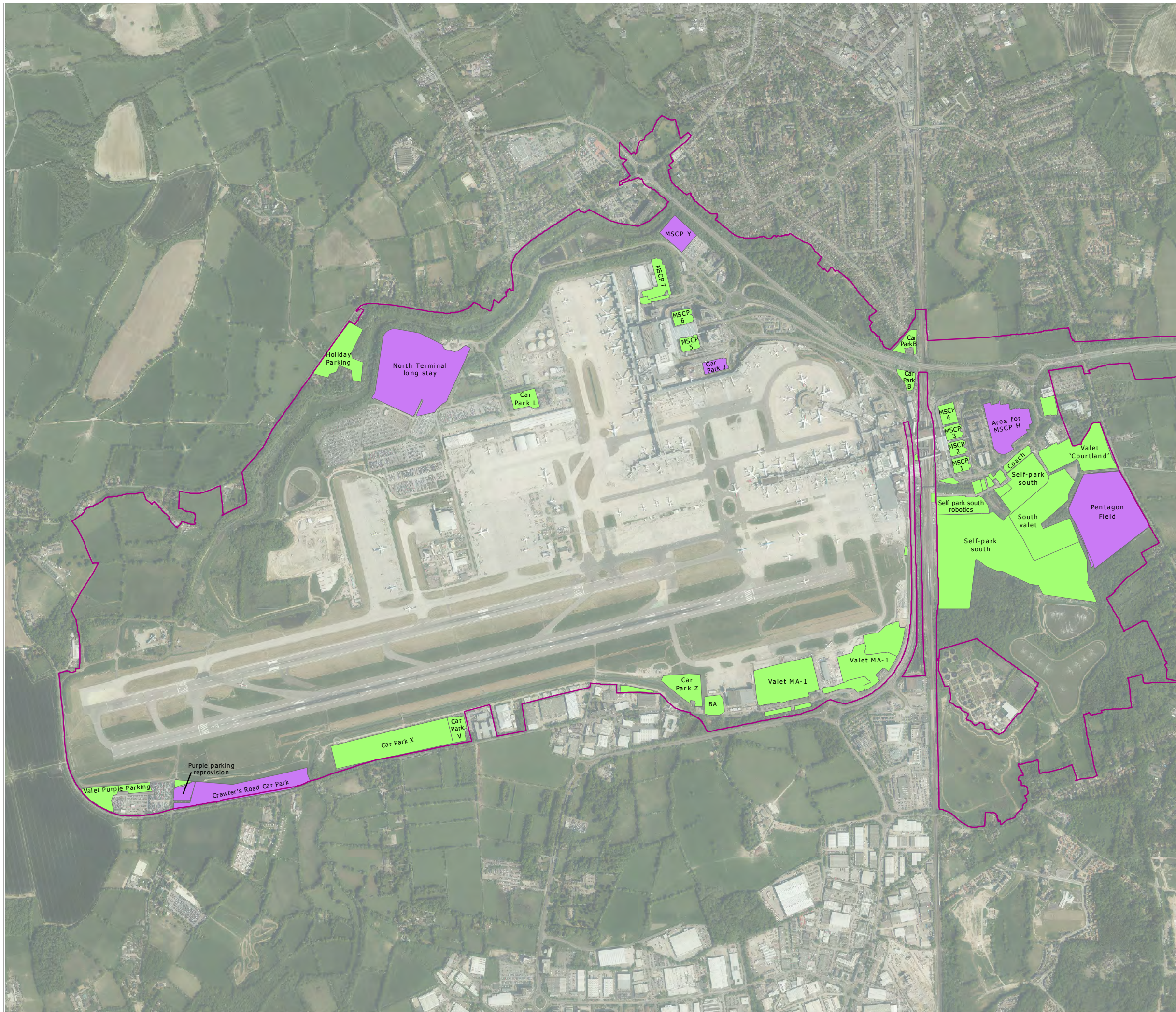


Reproduced from Ordnance Survey map with the permission of Ordnance Survey on behalf of the controller of Her Majesty's Stationery Office © Crown Copyright (2019). License number 0100031673, 10001998, 100048492.

© Copyright 2019 Gatwick Airport Limited. No part of this drawing is to be reproduced without prior permission of Gatwick Airport Limited.

KEY

- Project Scoping Boundary
- Existing/Consented Elements**
- Car park
- Project elements**
- Car park



DOCUMENT

SCOPING REPORT

DRAWING TITLE

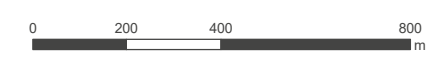
Car Parks

DATE

September 2019

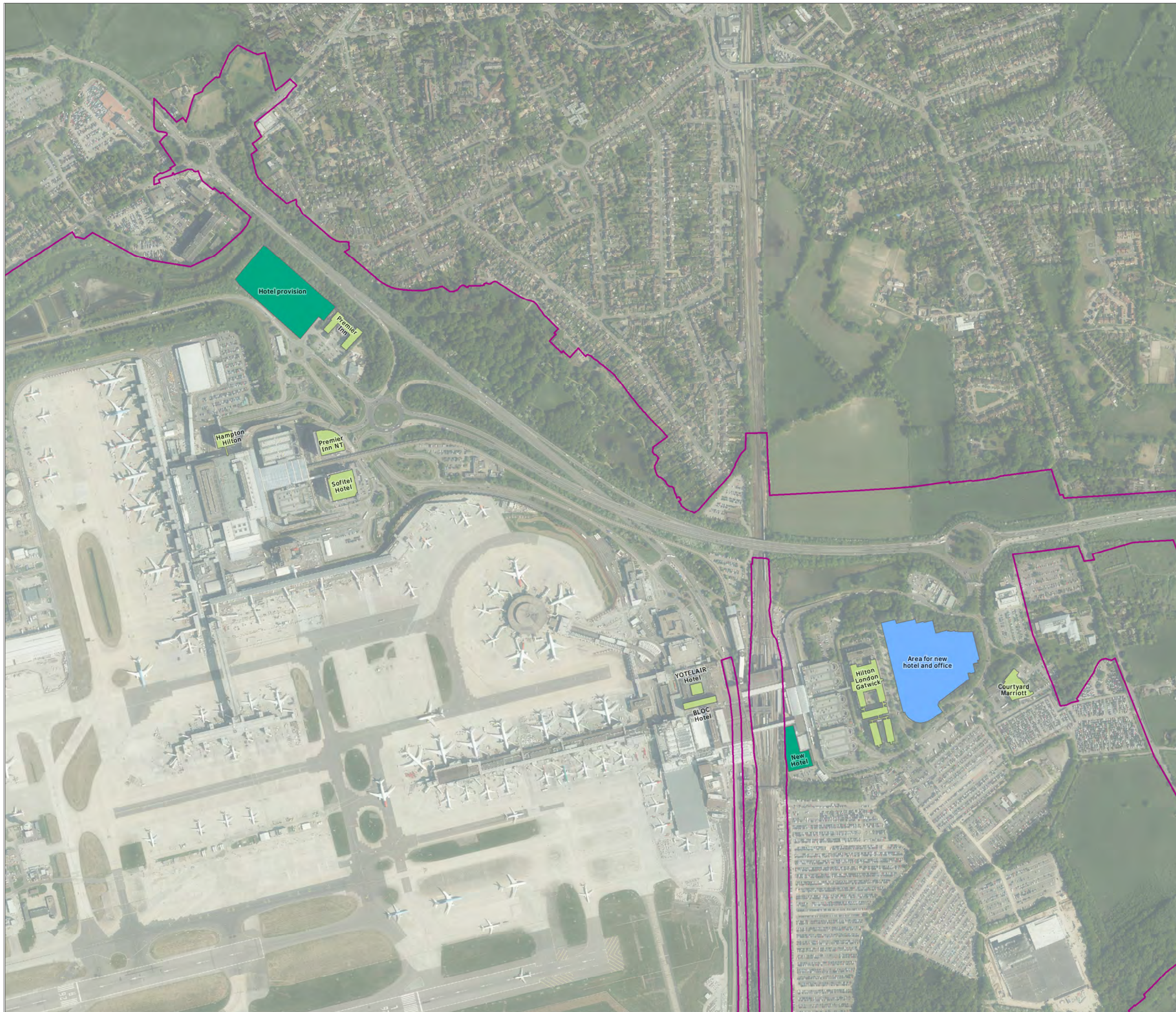
<p>ORIENTATION</p>	DRAWING NO.	REVISION
	FIGURE 5.2.1b	For Scoping Issue
	DRAWN BY	PM / CHECKED BY
	MS	AR

SCALE @ A3 1:16,000



Reproduced from Ordnance Survey map with the permission of Ordnance Survey on behalf of the controller of Her Majesty's Stationery Office © Crown Copyright (2019). License number 0100031673, 10001998, 100048492.

© Copyright 2019 Gatwick Airport Limited. No part of this drawing is to be reproduced without prior permission of Gatwick Airport Limited.



KEY

- Project Scoping Boundary
- Existing elements**
- Hotel
- Project elements**
- Hotel provision
- Area for new hotel and office

DOCUMENT

SCOPING REPORT

DRAWING TITLE

Hotels and Commercial Elements

DATE

September 2019

ORIENTATION



DRAWING NO.

FIGURE 5.2.1c

REVISION

For Scoping Issue

DRAWN BY

MS

PM / CHECKED BY

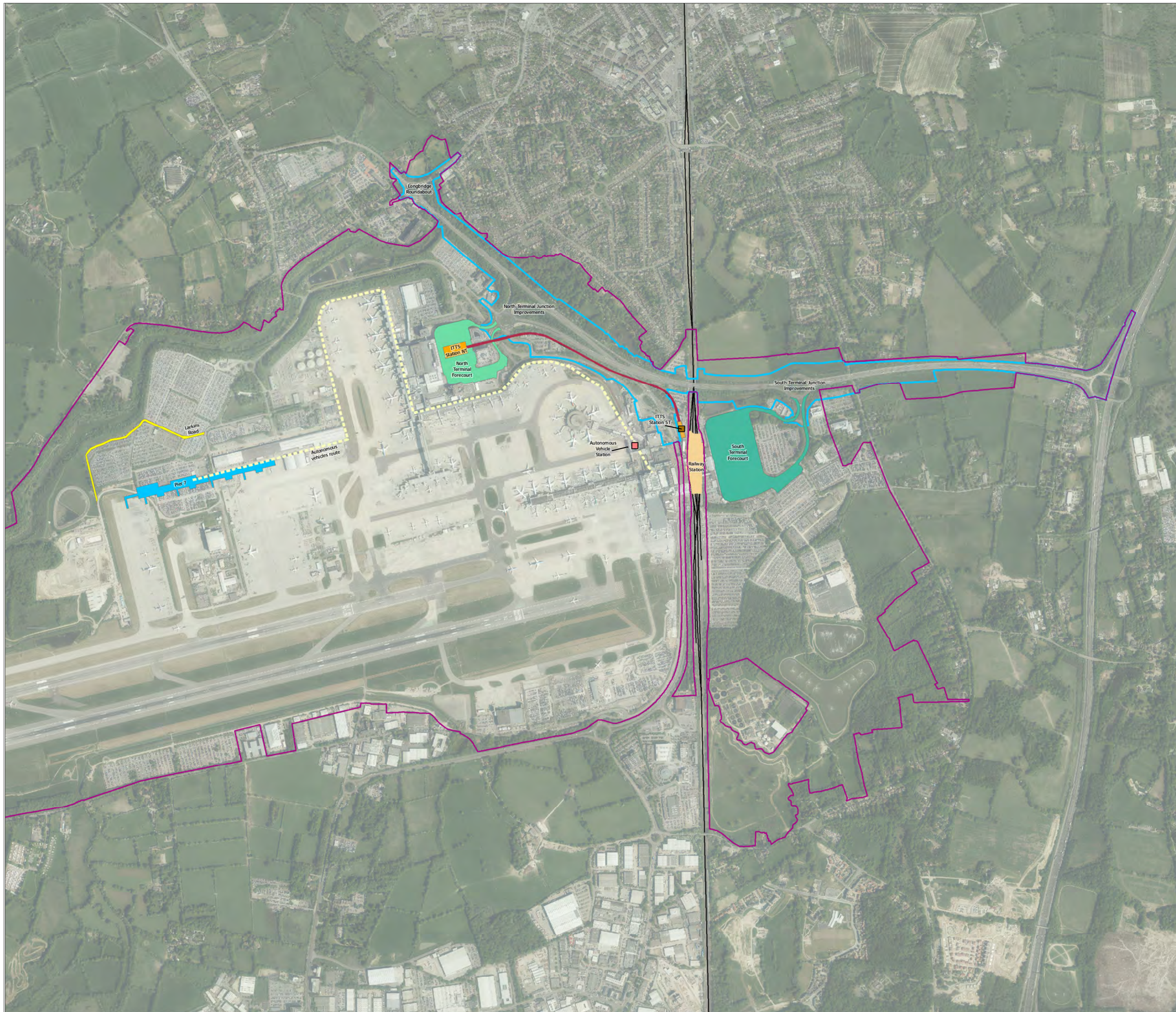
AR

SCALE @ A3 1:8,000



Reproduced from Ordnance Survey map with the permission of Ordnance Survey on behalf of the controller of Her Majesty's Stationery Office © Crown Copyright (2019). License number 0100031673, 10001998, 100048492.

© Copyright 2019 Gatwick Airport Limited. No part of this drawing is to be reproduced without prior permission of Gatwick Airport Limited.



KEY

- Project Scoping Boundary
- Existing elements**
- ITTS service South station
- ITTS service track
- Gatwick Railway Station
- ITTS service North station
- Project elements**
- Potential Area for Junction Improvements Works
- North Terminal Forecourt
- South Terminal Forecourt
- Larkins Road diversion
- Pier 7
- Autonomous vehicles route
- ITTS track or station works
- Autonomous Vehicle Station

DOCUMENT

SCOPING REPORT

DRAWING TITLE

Surface Access

DATE

September 2019

ORIENTATION



DRAWING NO.

FIGURE 5.2.1d

REVISION

For Scoping Issue

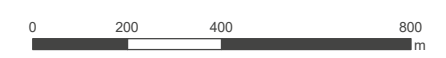
DRAWN BY

MS

PM / CHECKED BY

AR

SCALE @ A3 1:16,000

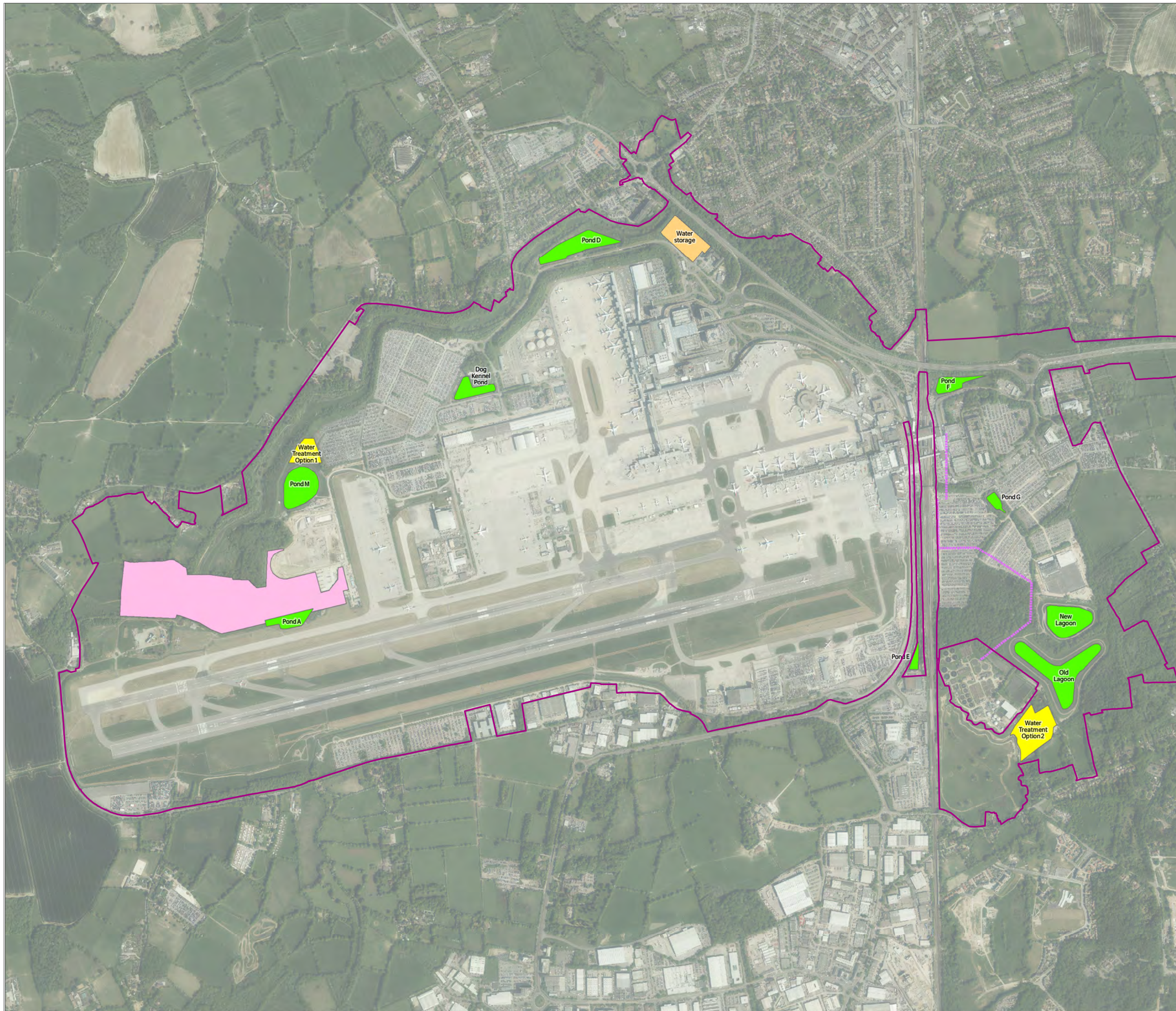


Reproduced from Ordnance Survey map with the permission of Ordnance Survey on behalf of the controller of Her Majesty's Stationery Office © Crown Copyright (2019). License number 0100031673, 10001998, 100048492.

© Copyright 2019 Gatwick Airport Limited. No part of this drawing is to be reproduced without prior permission of Gatwick Airport Limited.

KEY

- Project Scoping Boundary
- Existing elements**
- Artificial waterbody
- Project elements**
- Water storage
- Water Works
- Potential areas for flood compensation
- Foul water pipeline



DOCUMENT

SCOPING REPORT

DRAWING TITLE

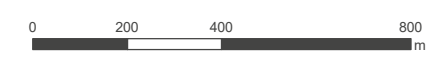
Surface and Foul Water

DATE

September 2019

<p>ORIENTATION</p>	DRAWING NO.	REVISION
	FIGURE 5.2.1e	For Scoping Issue
	DRAWN BY	PM / CHECKED BY
	MS	AR

SCALE @ A3 1:16,000

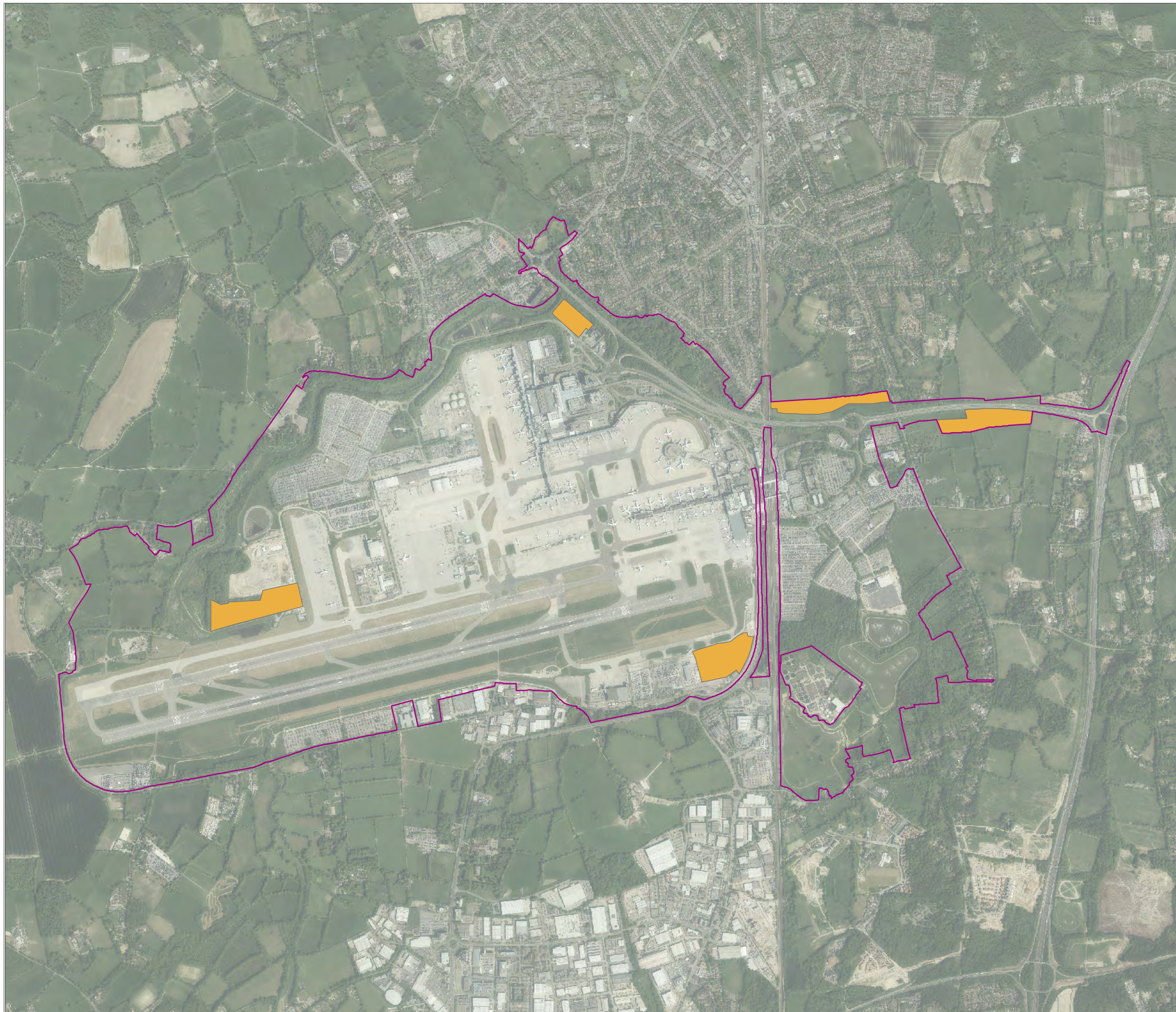


Reproduced from Ordnance Survey map with the permission of Ordnance Survey on behalf of the controller of Her Majesty's Stationery Office © Crown Copyright (2019). License number 0100031673, 10001998, 100048492.

© Copyright 2019 Gatwick Airport Limited. No part of this drawing is to be reproduced without prior permission of Gatwick Airport Limited.

KEY

- Project Scoping Boundary
- Project elements
- Main Construction Compounds

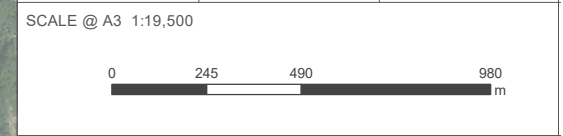


DOCUMENT
SCOPING REPORT

DRAWING TITLE
Main Construction Compounds

DATE
September 2019

ORIENTATION 	DRAWING NO. FIGURE 5.2.1f	REVISION For Scoping Issue
	DRAWN BY MS	PM / CHECKED BY AR

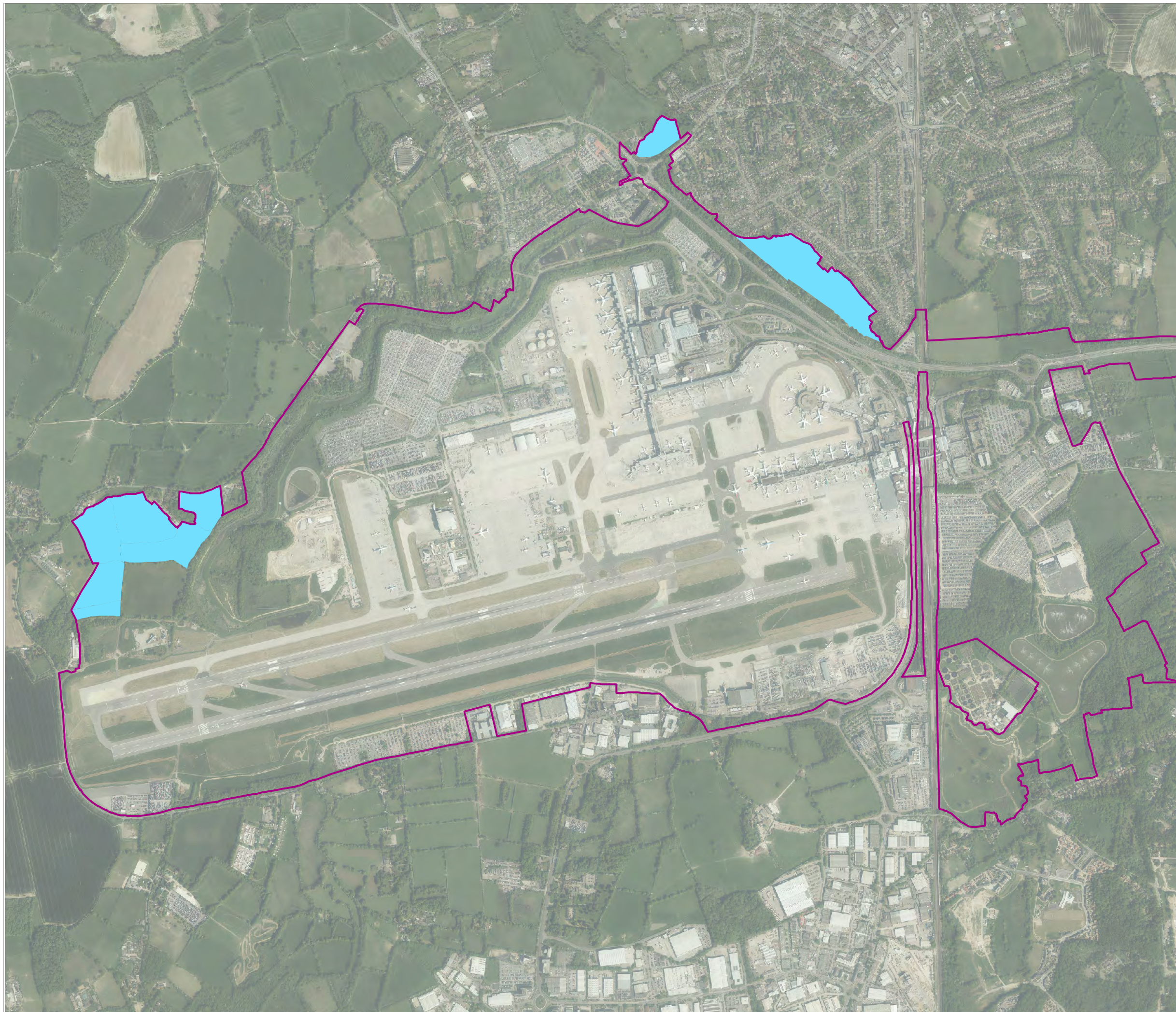


Reproduced from Ordnance Survey map with the permission of Ordnance Survey on behalf of the controller of Her Majesty's Stationery Office © Crown Copyright (2019). License number 0100031673, 10001998, 100048492.

© Copyright 2019 Gatwick Airport Limited. No part of this drawing is to be reproduced without prior permission of Gatwick Airport Limited.

KEY

- Project Scoping Boundary
- Proposed elements**
- Potential Environmental Mitigation and Enhancement Areas

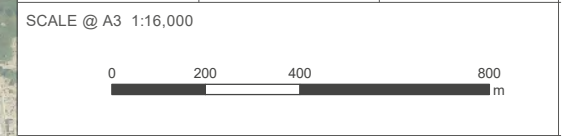


DOCUMENT
SCOPING REPORT

DRAWING TITLE
Potential Environmental Mitigation and Enhancement Areas Outside Gatwick Airport Boundary

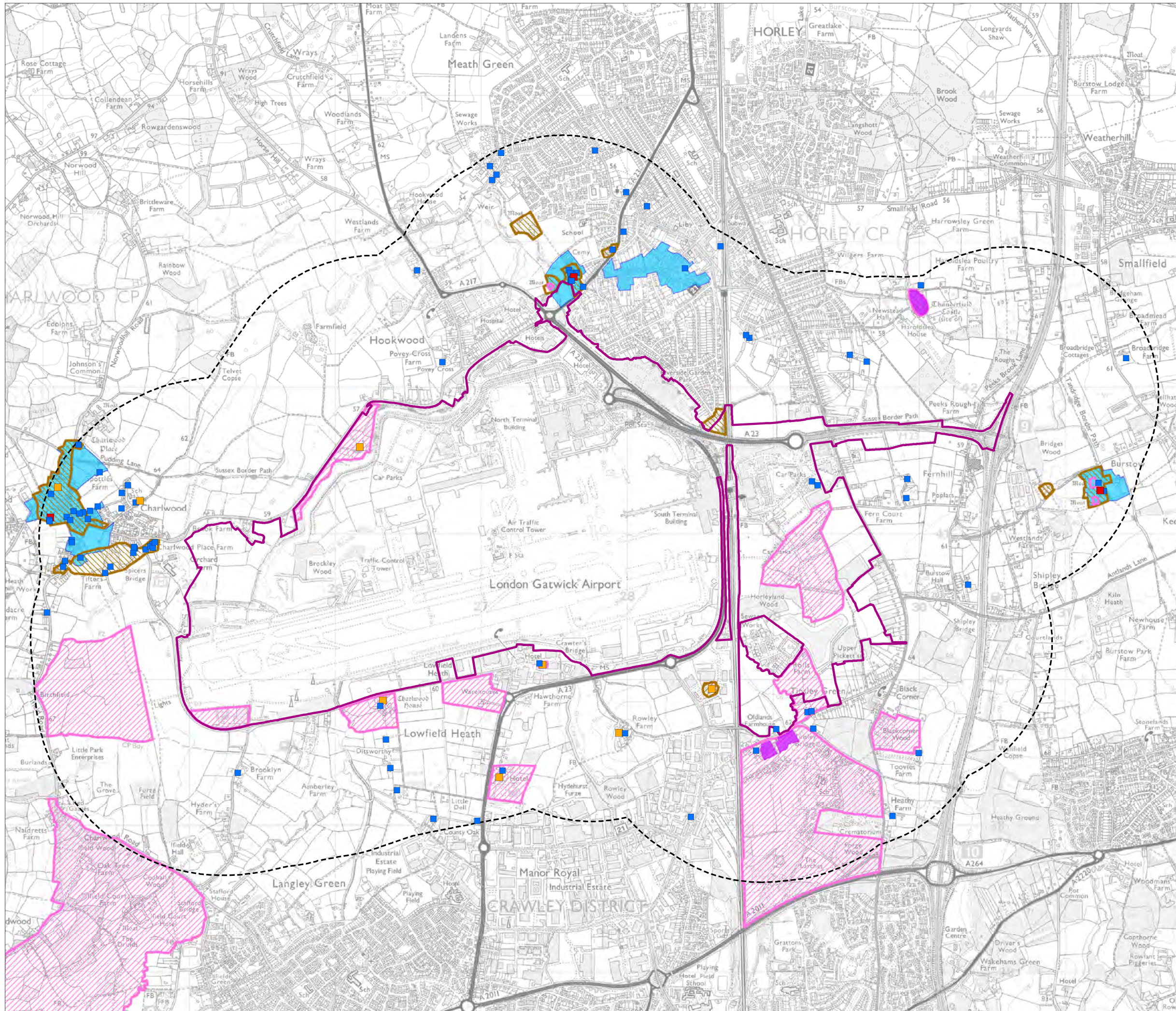
DATE
September 2019

ORIENTATION 	DRAWING NO. FIGURE 5.2.1g	REVISION For Scoping Issue
	DRAWN BY MS	PM / CHECKED BY AR



Reproduced from Ordnance Survey map with the permission of Ordnance Survey on behalf of the controller of Her Majesty's Stationery Office © Crown Copyright (2019). License number 0100031673, 10001998, 100048492.

© Copyright 2019 Gatwick Airport Limited. No part of this drawing is to be reproduced without prior permission of Gatwick Airport Limited.



- KEY**
- Project Scoping Boundary
 - 1km Buffer
 - Grade I Listed Building
 - Grade II* Listed Building
 - Grade II Listed Building
 - Conservation Area
 - County Site of Archaeological Interest (Surrey)
 - Area of High Archaeological Potential (Surrey)
 - Red Archaeological Notification Area (West Sussex)
 - Amber Archaeological Notification Area (West Sussex)

DOCUMENT
SCOPING REPORT

DRAWING TITLE
Designated Heritage Assets within 1km

DATE
September 2019

	DRAWING NO. FIGURE 7.1.1	REVISION For Scoping Issue
	DRAWN BY MP	PM / CHECKED BY MR

SCALE @ A3 1:25,000

Reproduced from Ordnance Survey map with the permission of Ordnance Survey on behalf of the controller of Her Majesty's Stationery Office © Crown Copyright (2019). License number 0100031673, 10001998, 100048492.

© Copyright 2019 Gatwick Airport Limited. No part of this drawing is to be reproduced without prior permission of Gatwick Airport Limited.

YOUR LONDON AIRPORT *Gatwick*

KEY

- Project Scoping Boundary
- 5km Buffer from Scoping Boundary (study area for LVIA)
- Viewpoint Location
- Existing airport visible, no new visibility
- New elements visible
- Both new and existing elements visible

Data source	OS Terrain 5
Date sourced	2019
Original cell size	5m
Origin points generated at edges of existing buildings.	Viewer height is 2m.
ZTV is not calculated beyond 10km buffer.	Existing ZTV calculated using heights of existing buildings extracted from OS Mastermap. Proposed ZTV calculated using indicative heights of proposed elements from Project Description.
ZTV calculation does not use mathematical approximate methods.	The effects of earth curvature and light refraction are considered.

DOCUMENT

SCOPING REPORT

DRAWING TITLE

Existing and Proposed Zones of Theoretical Visibility and Viewpoint Locations

DATE

September 2019

ORIENTATION



DRAWING NO.

FIGURE 7.2.1

REVISION

For Scoping Issue

DRAWN BY
MS

PM / CHECKED BY
PE

SCALE @ A3 1:55,000



Reproduced from Ordnance Survey map with the permission of Ordnance Survey on behalf of the controller of Her Majesty's Stationery Office © Crown Copyright (2019). License number 0100031673, 10001998, 100048492.

© Copyright 2019 Gatwick Airport Limited. No part of this drawing is to be reproduced without prior permission of Gatwick Airport Limited.



VIEWPOINT 1 : Airport Way



VIEWPOINT 2 : Orange Short Stay Car Park

11055-091-004



VIEWPOINT 3 : Blue Short Stay Car Park



VIEWPOINT 4 : River Mole footpath



VIEWPOINT 4 : River Mole footpath


11055-091-004



VIEWPOINT 5 : River Mole footpath



VIEWPOINT 6 : Riverside Garden Park



VIEWPOINT 6 : Riverside Garden Park

11055-091-004



VIEWPOINT 7 : Horley Riverside

11055-001-004



VIEWPOINT 8 : Public footpath north of Airport Way




VIEWPOINT 8 : Public footpath north of Airport Way

11055-0091-004



VIEWPOINT 9 : Balcombe Road



VIEWPOINT 9 : Balcombe Road

11055-0091-004



VIEWPOINT 10 : Bridleway at Rowley Farm



VIEWPOINT 10 : Bridleway at Rowley Farm

11055-091-004



VIEWPOINT 11 : Ifield Road



VIEWPOINT 11 : Ifield Road

11055-091-004



VIEWPOINT 12 : Public footpath north of Charlwood



VIEWPOINT 12 : Public footpath north of Charlwood

11055-091-004

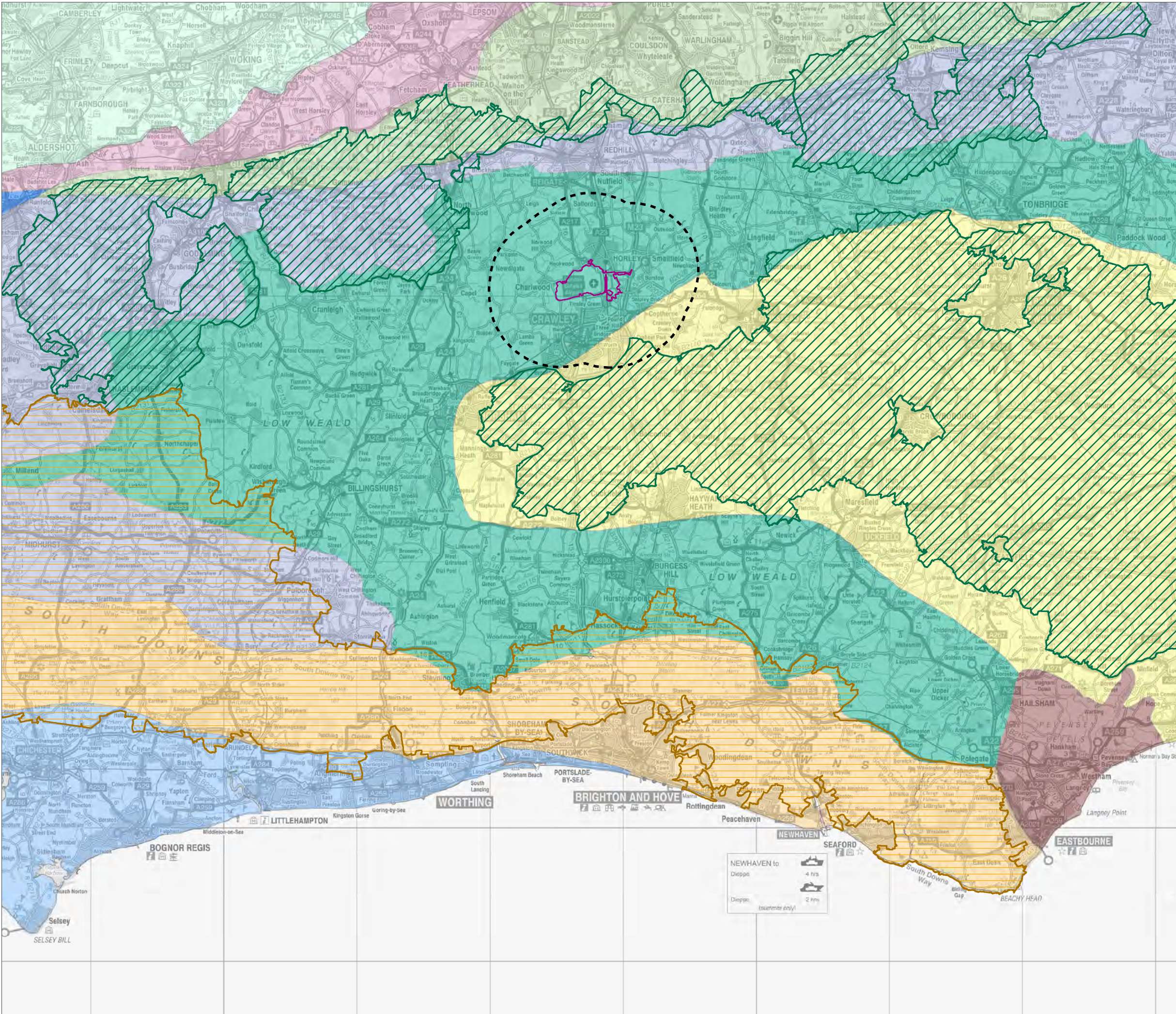


VIEWPOINT 13 : Norwood Hill



VIEWPOINT 13 : Norwood Hill

11055-091-004



YOUR LONDON AIRPORT
Gatwick

- KEY**
- Project Scoping Boundary
 - 5km Buffer from Scoping Boundary (study area for LVIA)
 - National Park
 - Areas of Outstanding Natural Beauty
- National Character Areas**
- Hampshire Downs
 - High Weald
 - Low Weald
 - North Downs
 - Pevensey Levels
 - South Coast Plain
 - South Downs
 - Thames Basin Heaths
 - Thames Basin Lowlands
 - Wealden Greensand

Source :
Natural England

DOCUMENT
SCOPING REPORT

DRAWING TITLE
National Landscape Character Areas and Landscape Designations

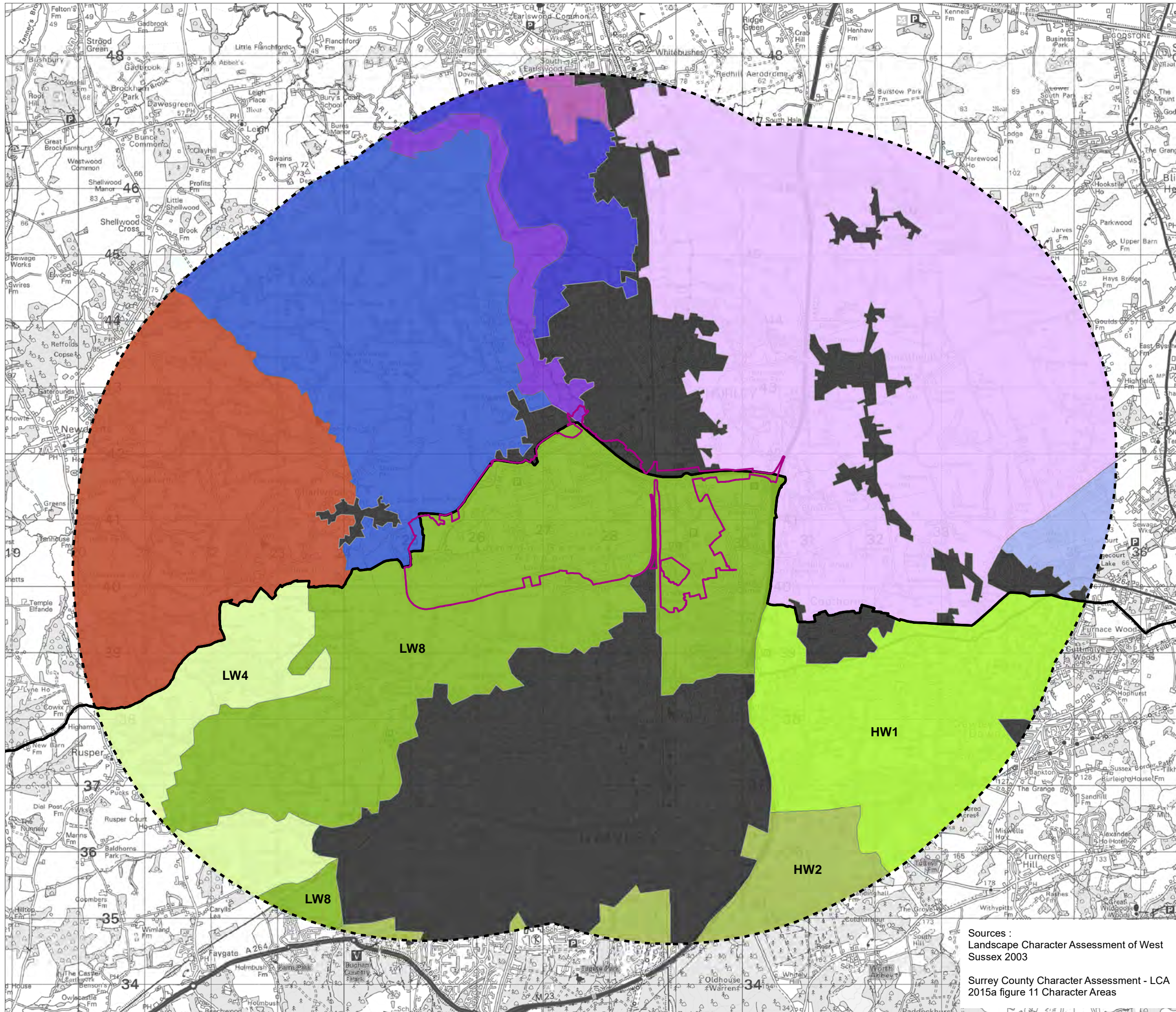
DATE
September 2019

	DRAWING NO. FIGURE 7.2.14	REVISION For Scoping Issue
	DRAWN BY CR	PM / CHECKED BY PE

SCALE @ A3 1:275,000

Reproduced from Ordnance Survey map with the permission of Ordnance Survey on behalf of the controller of Her Majesty's Stationery Office © Crown Copyright (2019). License number 0100031673, 10001998, 100048492.

© Copyright 2019 Gatwick Airport Limited. No part of this drawing is to be reproduced without prior permission of Gatwick Airport Limited.



- KEY**
- Project Scoping Boundary
 - County Boundary
 - 5km Buffer from Scoping Boundary (study area for LVIA)
 - Urban
- West Sussex**
- High Weald (HW1)
 - High Weald Forests (HW2)
 - Low Weald Hills (LW4)
 - Northern Vales (LW8)
- Surrey County**
- Cranleigh to Charlwood Wooded Low Weald
 - Domewood to Dormansland Wooded High Weald
 - Dorking to Hookwood Low Weald Farmland
 - Flanchford to Horley Low Weald Farmland
 - Horley to Swaynesland Low Weald Farmland
 - Petridgewood Common and Woodland
 - Upper Mole River Floodplain

DOCUMENT
SCOPING REPORT

DRAWING TITLE
County Landscape Character Areas

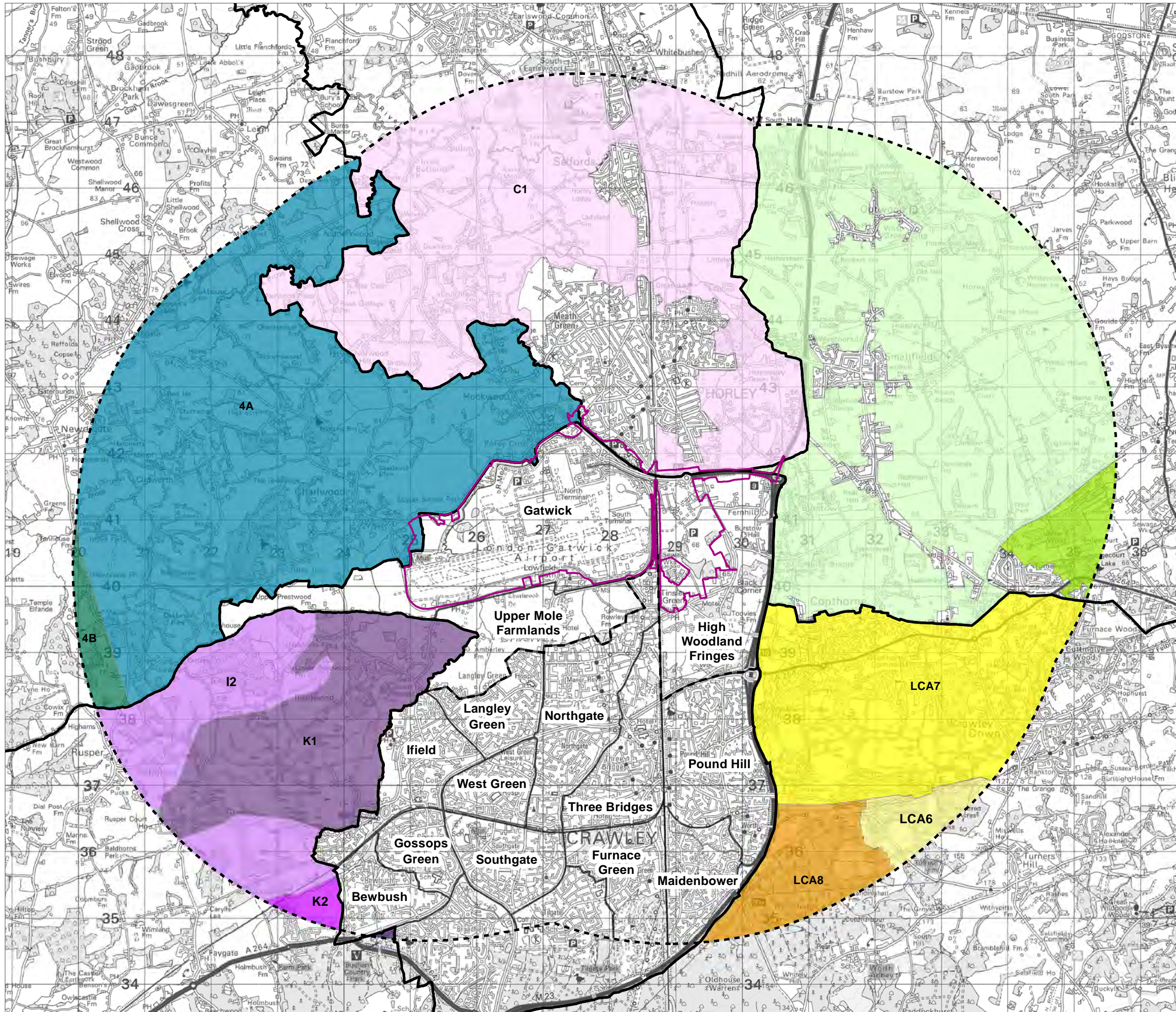
DATE
September 2019

	DRAWING NO. FIGURE 7.2.15	REVISION For Scoping Issue
	DRAWN BY CR	PM / CHECKED BY PE

SCALE @ A3 1:55,000

Sources :
Landscape Character Assessment of West Sussex 2003
Surrey County Character Assessment - LCA 2015a figure 11 Character Areas

Reproduced from Ordnance Survey map with the permission of Ordnance Survey on behalf of the controller of Her Majesty's Stationery Office © Crown Copyright (2019). License number 0100031673, 10001998, 100048492.
© Copyright 2019 Gatwick Airport Limited. No part of this drawing is to be reproduced without prior permission of Gatwick Airport Limited.



- KEY**
- Project Scoping Boundary
 - 5km Buffer from Scoping Boundary (study area for LVIA)
 - District Boundaries
 - Crawley Urban Area (including neighbourhoods)
 - Crawley Character Areas
- Trandridge District**
- Low Weald Farmland
 - Wooded High Weald
- Reigate and Banstead (Sub-Areas)**
- C1 - Low Weald
- Mid Sussex District**
- LCA6 - High Weald
 - LCA7 - High Weald Plateau
 - LCA8 - Worth Forest
- Horsham District**
- I2 - Warnham & Rusper Wooded Ridge
 - K1 - Upper Mole Farmlands
 - K2 - Faygate & Warnham Vale
 - L1 - St Leonards Forest
- Mole Valley District**
- 4A - Open Weald
 - 4B - Wooded Weald

DOCUMENT
SCOPING REPORT

DRAWING TITLE
District Landscape / Townscape Character Areas

DATE
September 2019

	DRAWING NO. FIGURE 7.2.16	REVISION For Scoping Issue
	DRAWN BY CR	PM / CHECKED BY PE

SCALE @ A3 1:55,000

Reproduced from Ordnance Survey map with the permission of Ordnance Survey on behalf of the controller of Her Majesty's Stationery Office © Crown Copyright (2019). License number 0100031673, 10001998, 100048492.

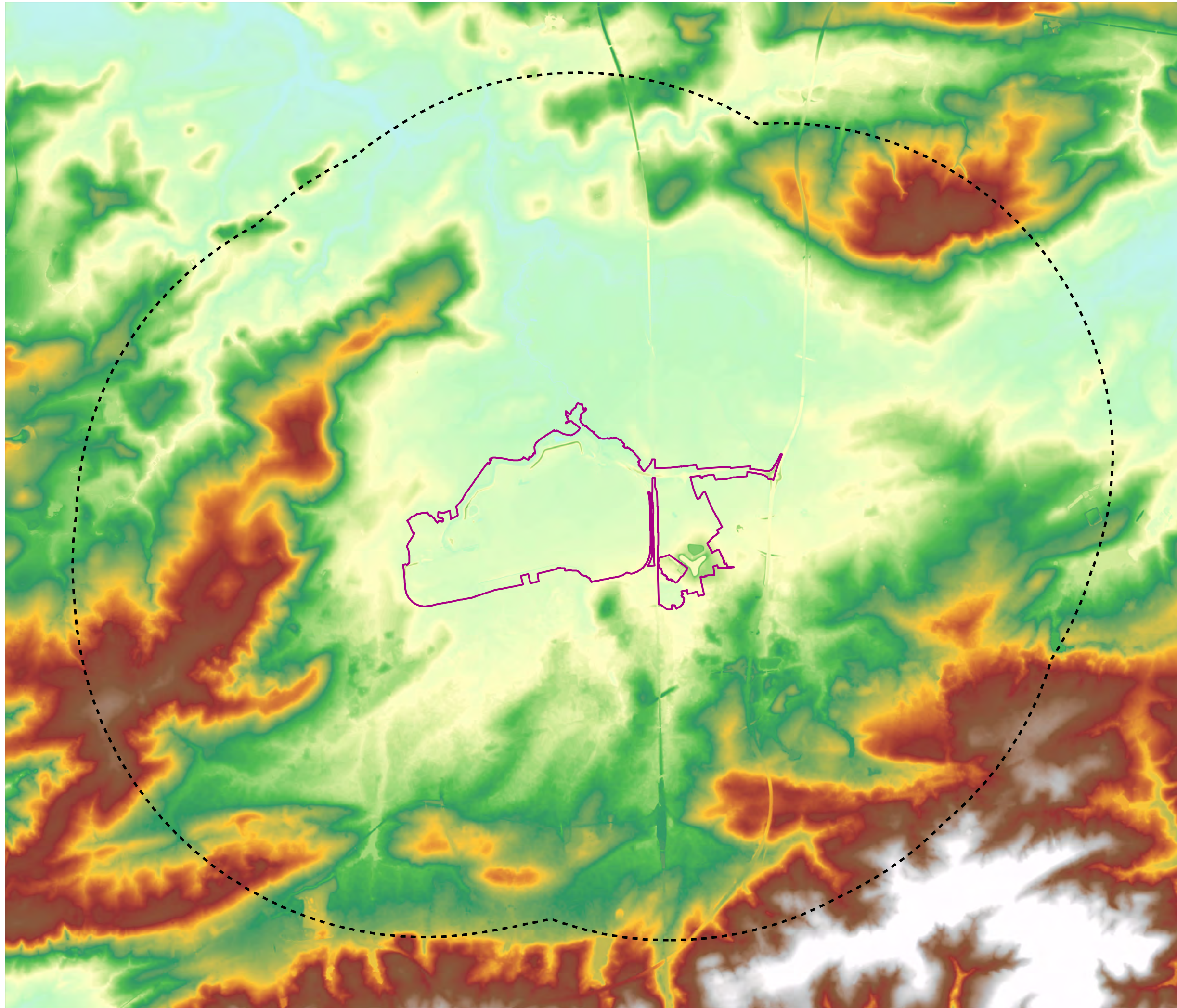
© Copyright 2019 Gatwick Airport Limited. No part of this drawing is to be reproduced without prior permission of Gatwick Airport Limited.

KEY

- Project Scoping Boundary
- 5km Buffer from Scoping Boundary
(study area for LVIA)

Topography

- High : 150
- Low : 48.89



Source :
Ordnance Survey Terrain 5

DOCUMENT

SCOPING REPORT

DRAWING TITLE

Topography

DATE

September 2019

ORIENTATION



DRAWING NO.

FIGURE 7.2.17

REVISION

For Scoping Issue

DRAWN BY

CR

PM / CHECKED BY

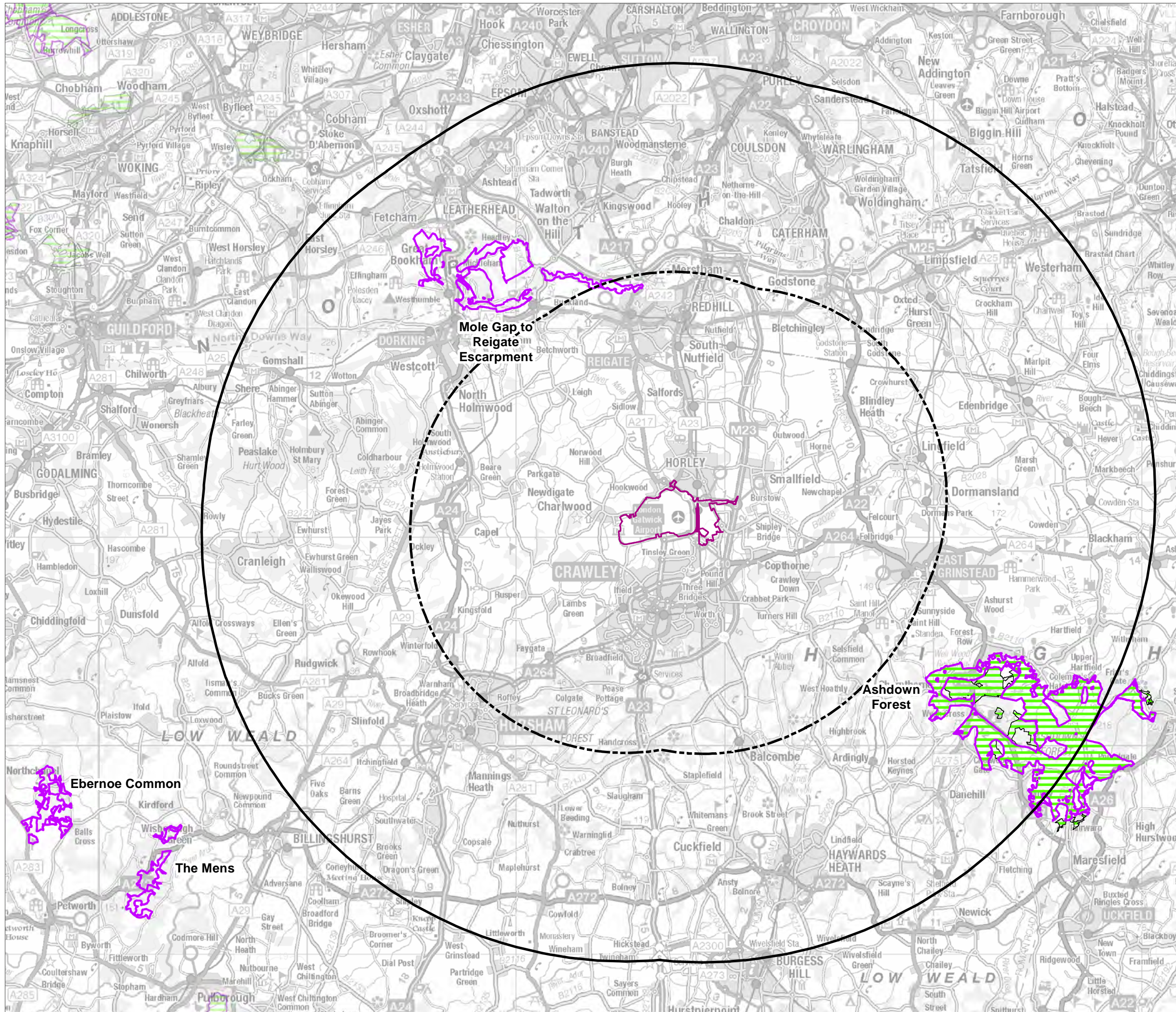
PE

SCALE @ A3 1:55,000








Reproduced from Ordnance Survey map with the permission of Ordnance Survey on behalf of the controller of Her Majesty's Stationery Office © Crown Copyright (2019). License number 0100031673, 10001998, 100048492.

© Copyright 2019 Gatwick Airport Limited. No part of this drawing is to be reproduced without prior permission of Gatwick Airport Limited.



KEY

-  Project Scoping Boundary
-  20km Buffer from Scoping Boundary
-  10km Buffer from Scoping Boundary
-  Special Area of Conservation
-  Special Protection Area

Source:
Natural England

DOCUMENT

SCOPING REPORT

DRAWING TITLE

International Statutory Designated Sites
and Study Areas

DATE

September 2019

ORIENTATION



DRAWING NO.

Figure 7.3.1

REVISION

For Scoping
Issue

DRAWN BY

CR

PM / CHECKED BY

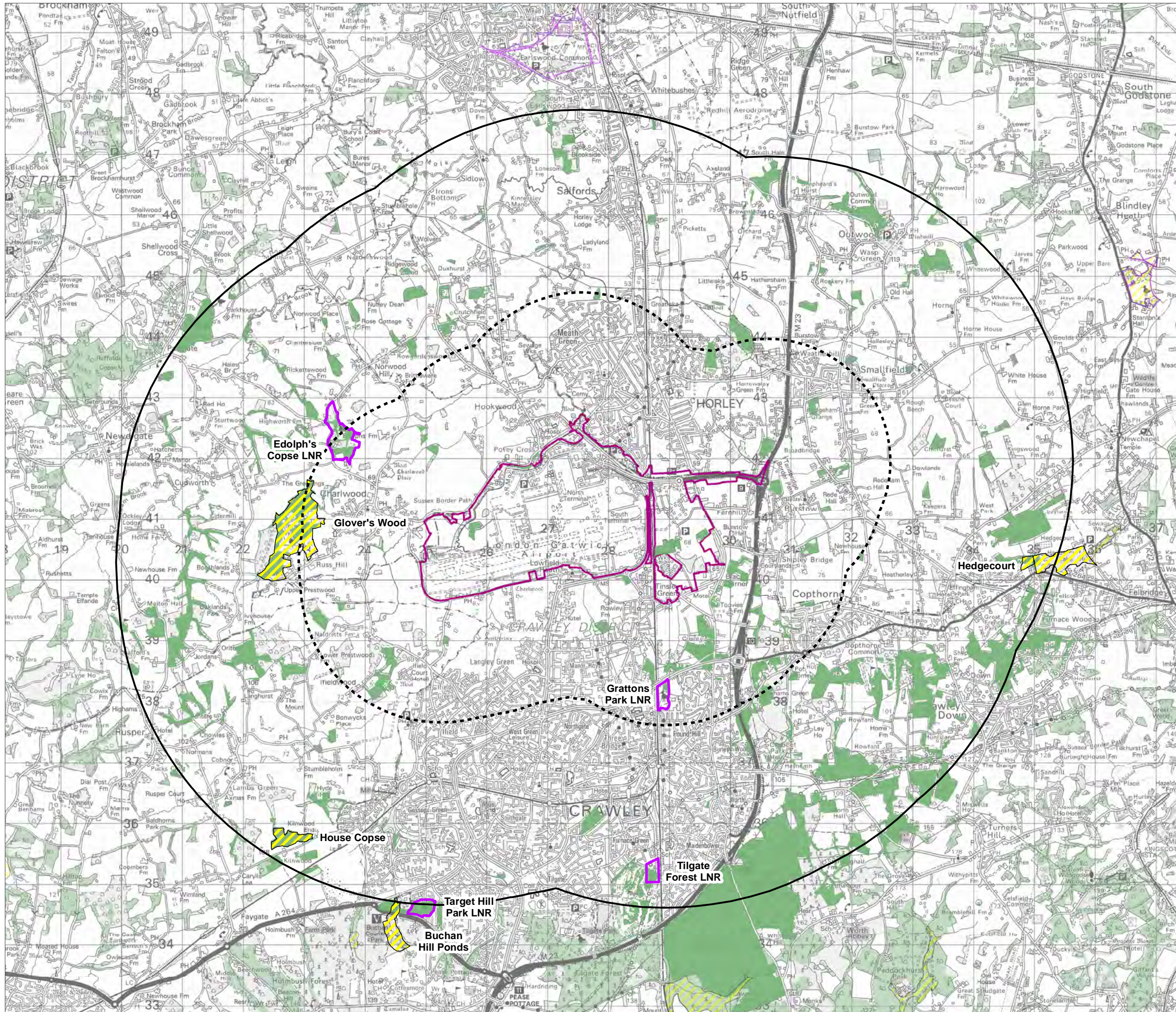
NB

SCALE @ A3 1:175,000



Reproduced from Ordnance Survey map with the permission of Ordnance Survey on behalf of the controller of Her Majesty's Stationery Office © Crown Copyright (2019). License number 0100031673, 10001998, 100048492.

© Copyright 2019 Gatwick Airport Limited. No part of this drawing is to be reproduced without prior permission of Gatwick Airport Limited.



KEY

- Project Scoping Boundary
- 5km Buffer from Scoping Boundary
- 2km Buffer from Scoping Boundary
- Site of Special Scientific Interest
- Local Nature Reserve
- Ancient Woodland

Source:
Natural England

DOCUMENT

SCOPING REPORT

DRAWING TITLE

National and Local Statutory Designated Sites and Study Areas

DATE

September 2019

ORIENTATION



DRAWING NO.

FIGURE 7.3.2

REVISION

For Scoping Issue

DRAWN BY

CR

PM / CHECKED BY

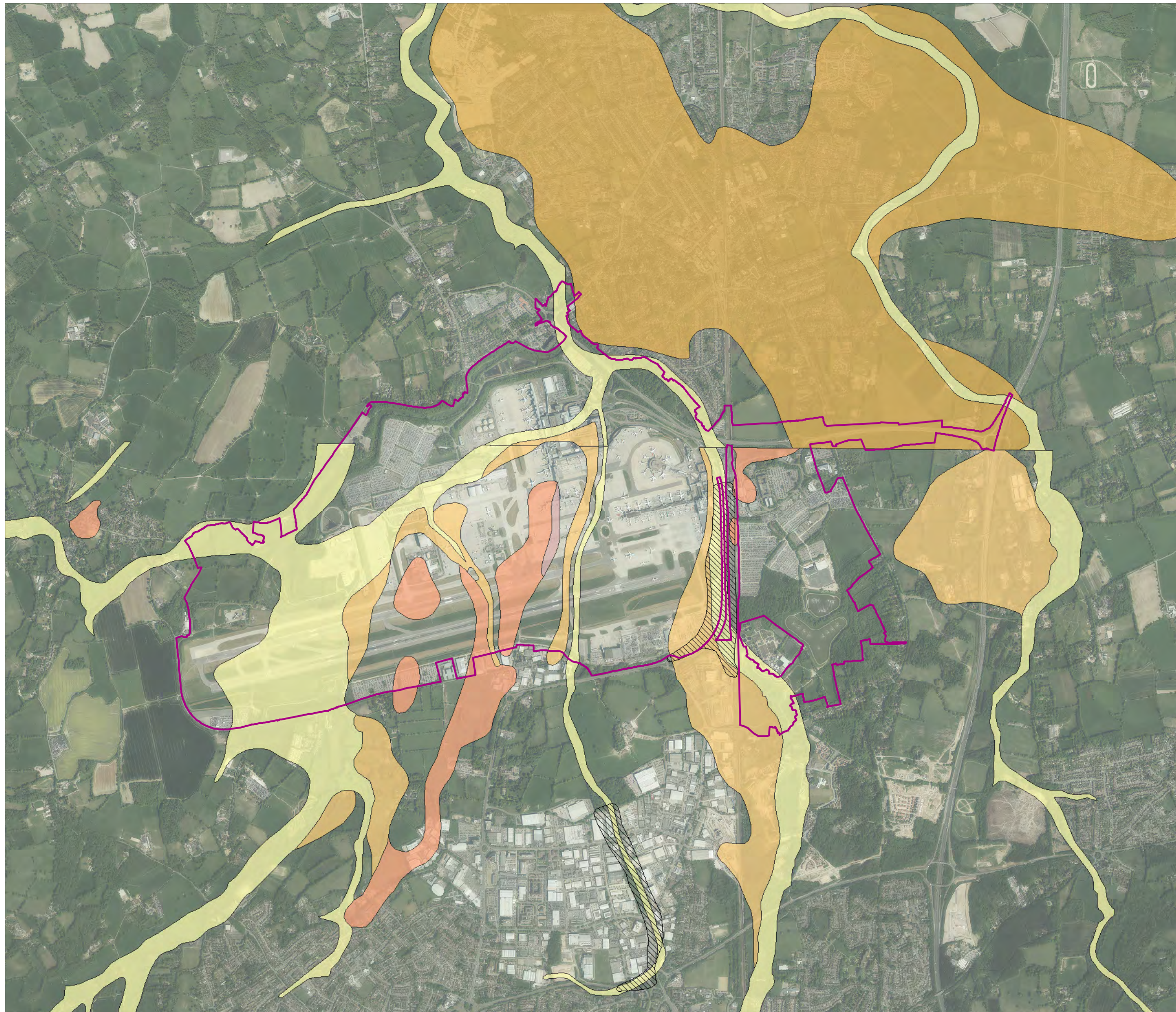
NB

SCALE @ A3 1:60,000



Reproduced from Ordnance Survey map with the permission of Ordnance Survey on behalf of the controller of Her Majesty's Stationery Office © Crown Copyright (2019). License number 0100031673, 10001998, 100048492.

© Copyright 2019 Gatwick Airport Limited. No part of this drawing is to be reproduced without prior permission of Gatwick Airport Limited.



KEY

- Project Scoping Boundary
- Alluvium - Clay, silt, sand and gravel
- Head - Clay, silt, sand and gravel
- River Terrace Deposits (Undifferentiated) - Sand and gravel
- River Terrace Deposits, 1 (Mole) - Sand and gravel
- River Terrace Deposits, 2 (Mole) - Sand and gravel
- Made Ground - Artificial Deposit

DOCUMENT

SCOPING REPORT

DRAWING TITLE

Superficial Deposits

DATE

September 2019

ORIENTATION



DRAWING NO.

FIGURE 7.4.1

REVISION

For Scoping Issue

DRAWN BY

KAG

PM / CHECKED BY

LH

SCALE @ A3 1:25,000

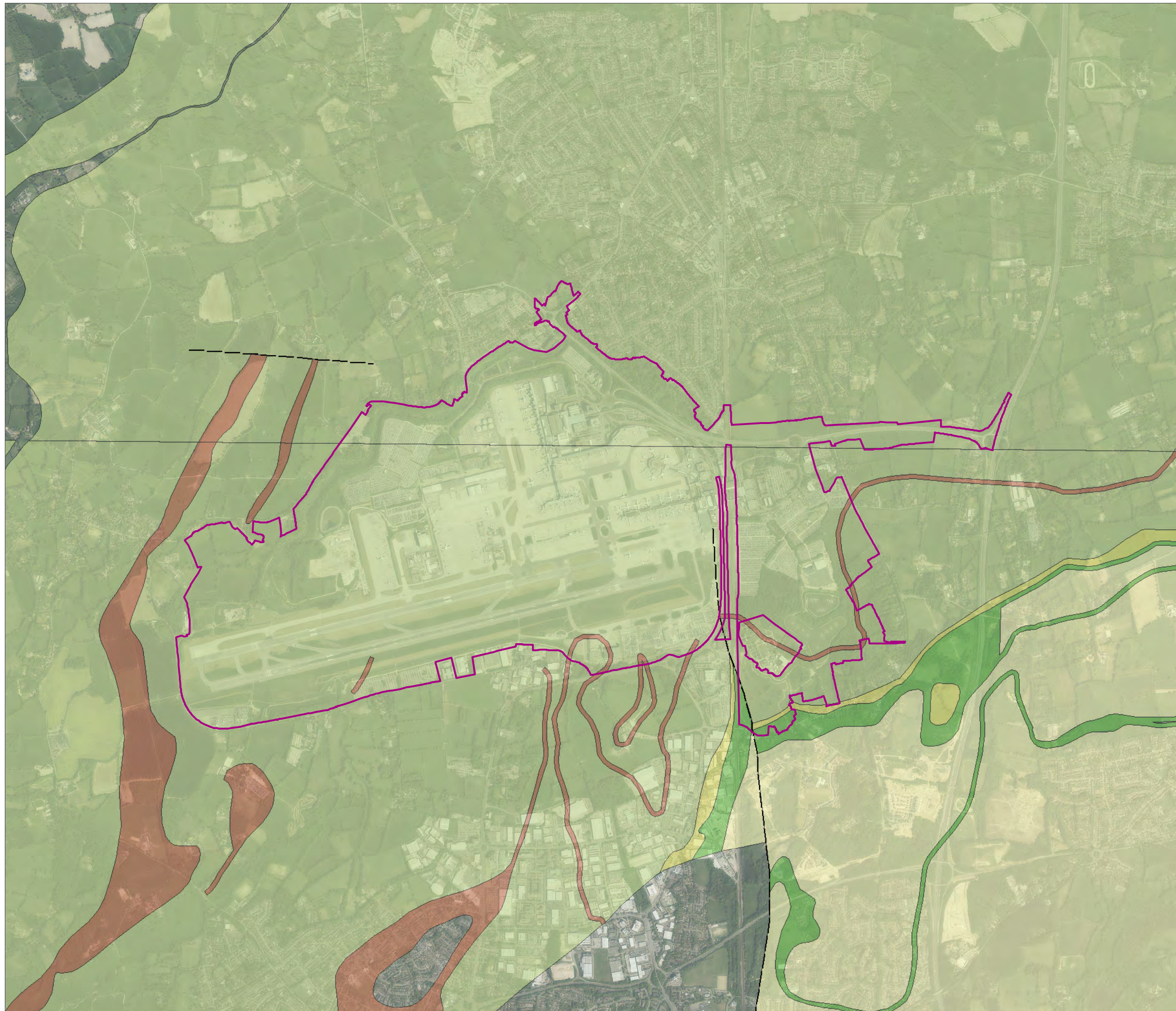


Reproduced from Ordnance Survey map with the permission of Ordnance Survey on behalf of the controller of Her Majesty's Stationery Office © Crown Copyright (2019). License number 0100031673, 10001998, 100048492.

© Copyright 2019 Gatwick Airport Limited. No part of this drawing is to be reproduced without prior permission of Gatwick Airport Limited.

KEY

- Project Scoping Boundary
- Fault_Inferred, displacement unknown
- Weald Clay Formation - Clay-ironstone
- Weald Clay Formation - Mudstone
- Upper Tunbridge Wells Sand - Mudstone
- Upper Tunbridge Wells Sand - Sandstone and mudstone
- Upper Tunbridge Wells Sand - Sandstone and siltstone, interbedded



DOCUMENT

SCOPING REPORT

DRAWING TITLE

Bedrock Geology

DATE

September 2019

ORIENTATION



DRAWING NO.

FIGURE 7.4.2

REVISION

For Scoping Issue

DRAWN BY

KAG

PM / CHECKED BY

LH




SCALE @ A3 1:25,000

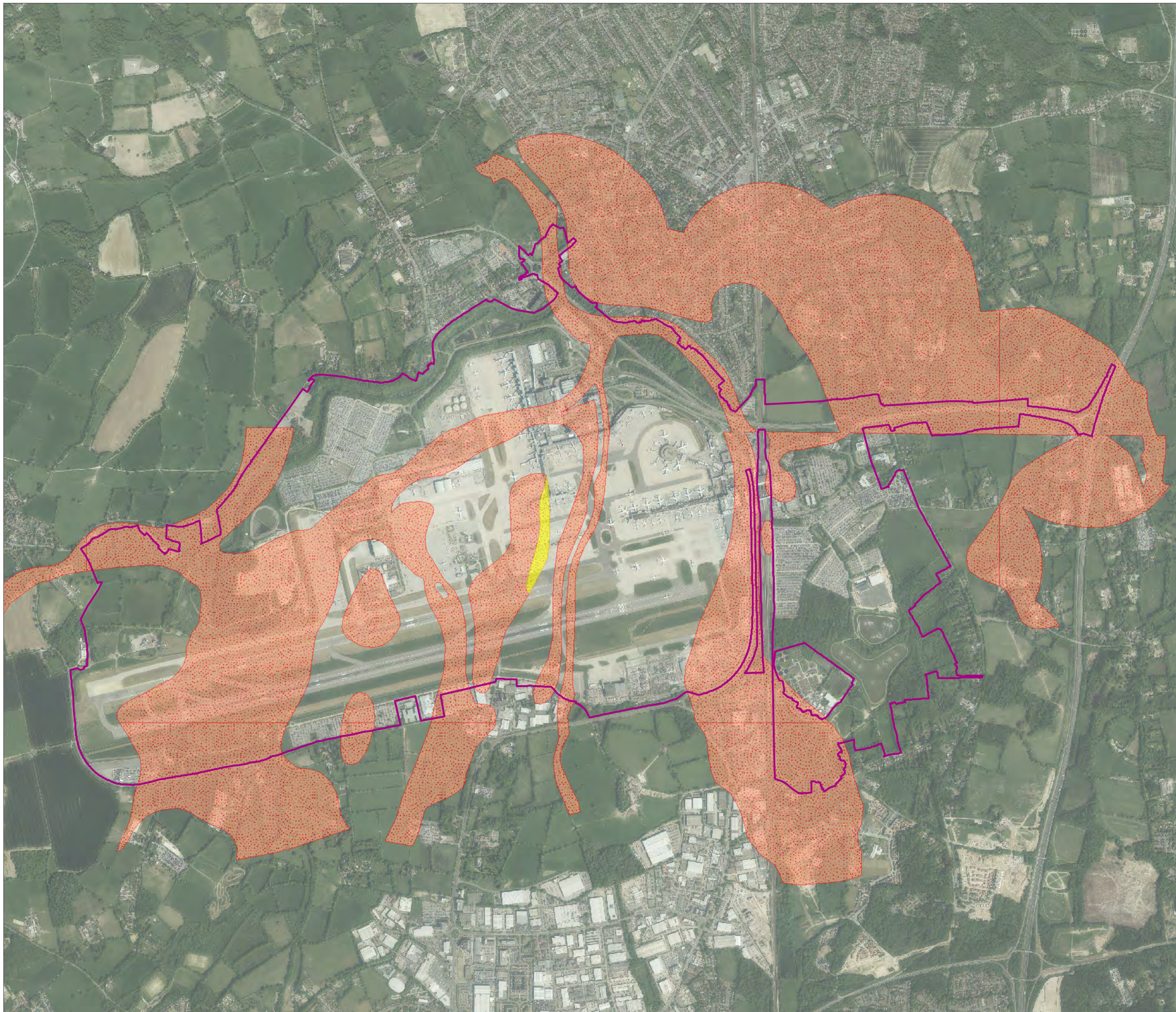


Reproduced from Ordnance Survey map with the permission of Ordnance Survey on behalf of the controller of Her Majesty's Stationery Office © Crown Copyright (2019). License number 0100031673, 10001998, 100048492.

© Copyright 2019 Gatwick Airport Limited. No part of this drawing is to be reproduced without prior permission of Gatwick Airport Limited.

KEY

-  Project Scoping Boundary
-  Secondary Superficial Aquifer Undifferentiated Layers
-  Secondary (A) Superficial Aquifer - Permeable Layers



DOCUMENT

SCOPING REPORT

DRAWING TITLE

Aquifer Classifications for Superficial Deposits

DATE

September 2019

ORIENTATION



DRAWING NO.

FIGURE 7.4.3

REVISION

For Scoping Issue

DRAWN BY

KAG

PM / CHECKED BY

LH

SCALE @ A3 1:20,000

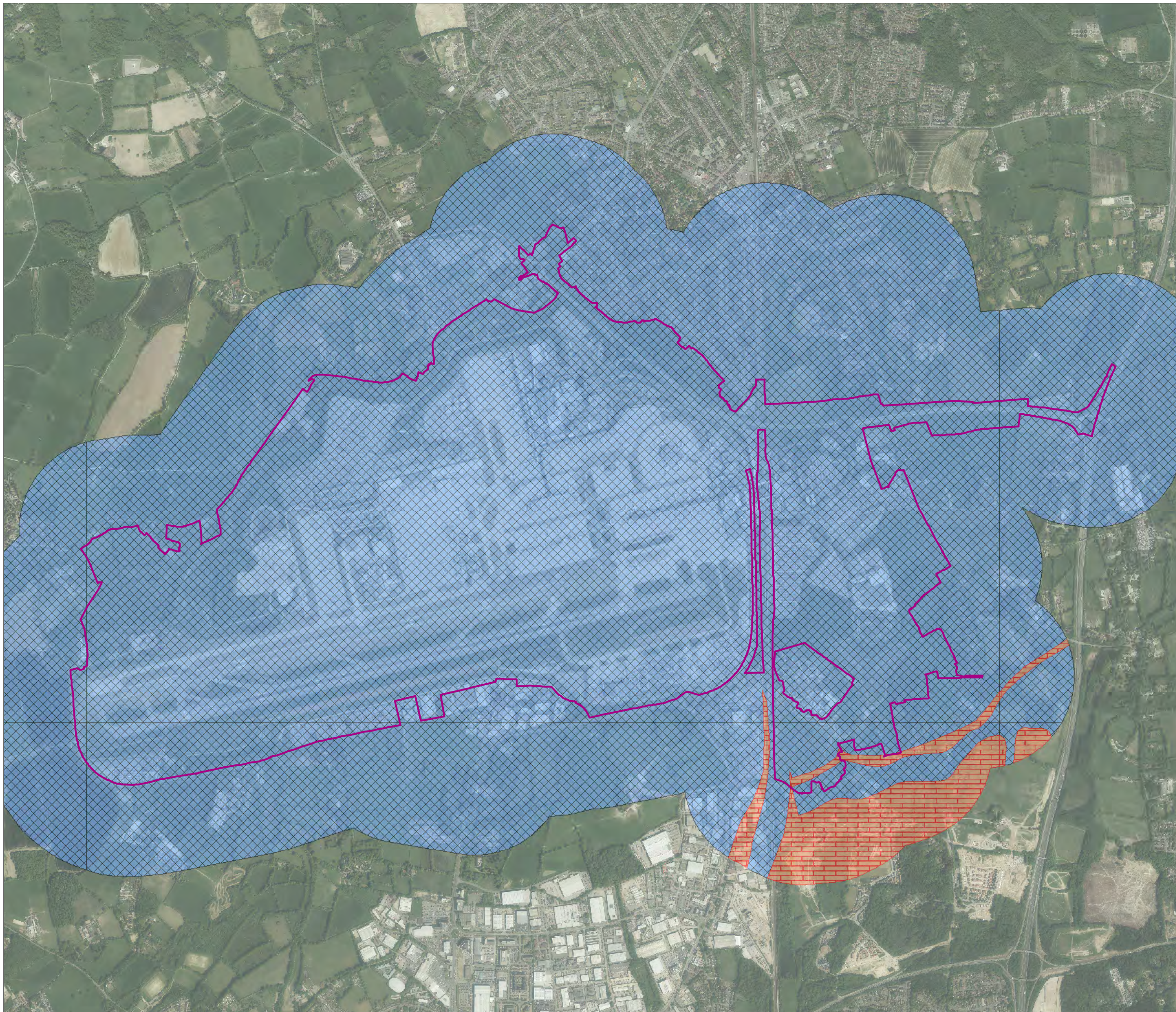


Reproduced from Ordnance Survey map with the permission of Ordnance Survey on behalf of the controller of Her Majesty's Stationery Office © Crown Copyright (2019). License number 0100031673, 10001998, 100048492.

© Copyright 2019 Gatwick Airport Limited. No part of this drawing is to be reproduced without prior permission of Gatwick Airport Limited.

KEY

- Project Scoping Boundary
- Secondary (A) Bedrock Aquifer - Permeable Layers
- Unproductive Stratum



DOCUMENT

SCOPING REPORT

DRAWING TITLE

Aquifer Classifications for
Bedrock Geology

DATE

September 2019

ORIENTATION



DRAWING NO.

FIGURE 7.4.4

REVISION

For Scoping
Issue

DRAWN BY

KAG

PM / CHECKED BY

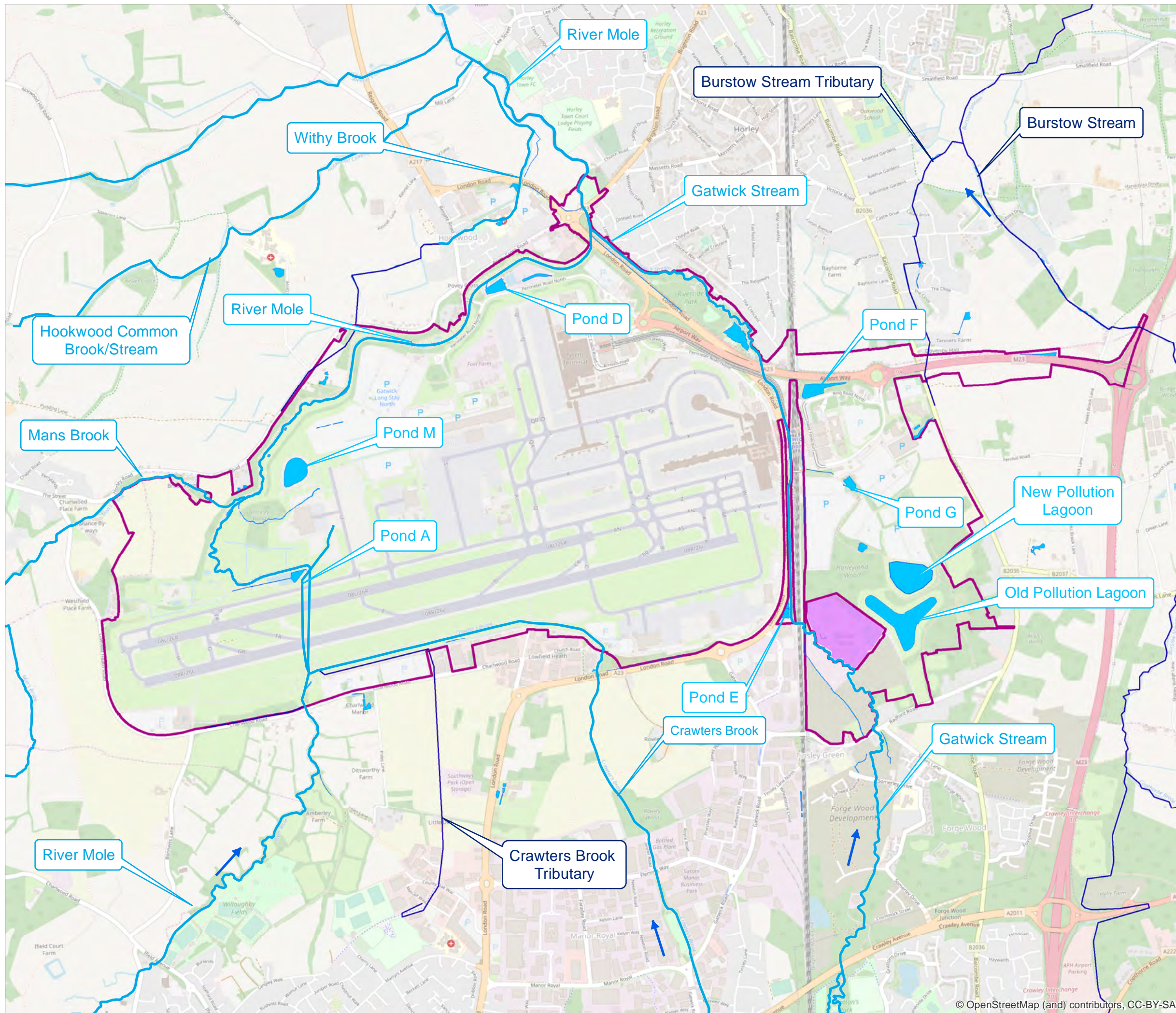
LH

SCALE @ A3 1:20,000



Reproduced from Ordnance Survey map with the permission of Ordnance Survey on behalf of the controller of Her Majesty's Stationery Office © Crown Copyright (2019). License number 0100031673, 10001998, 100048492.

© Copyright 2019 Gatwick Airport Limited. No part of this drawing is to be reproduced without prior permission of Gatwick Airport Limited.



KEY

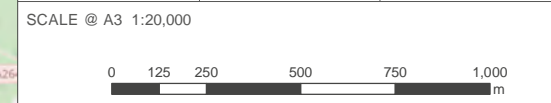
- Project Scoping Boundary
- Surface Water Drainage Ponds
- Crawley Sewage Treatment Works
- Main River
- Non-Main River
- Flow direction

DOCUMENT
Scoping Report

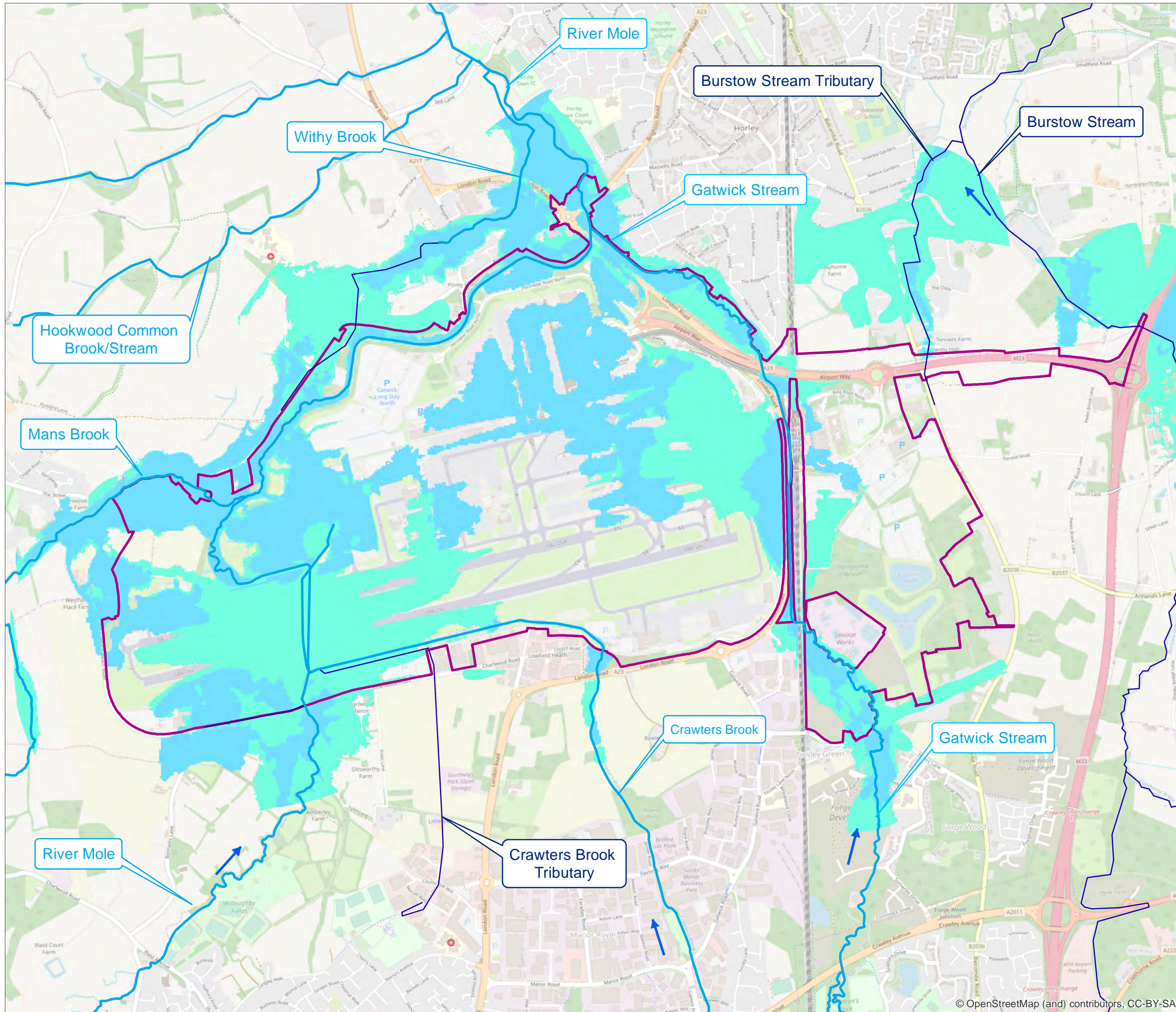
DRAWING TITLE
General Water Features

DATE
SEPT 2019

ORIENTATION 	DRAWING NO. FIGURE 7.5.1	REVISION For Scoping Issue
	DRAWN BY EP	PM / CHECKED BY MS

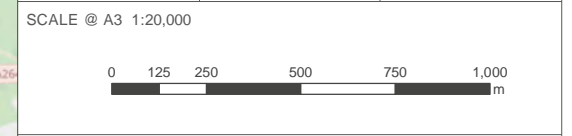


© Copyright 2019 Gatwick Airport Limited. No part of this drawing is to be reproduced without prior permission of Gatwick Airport Limited.

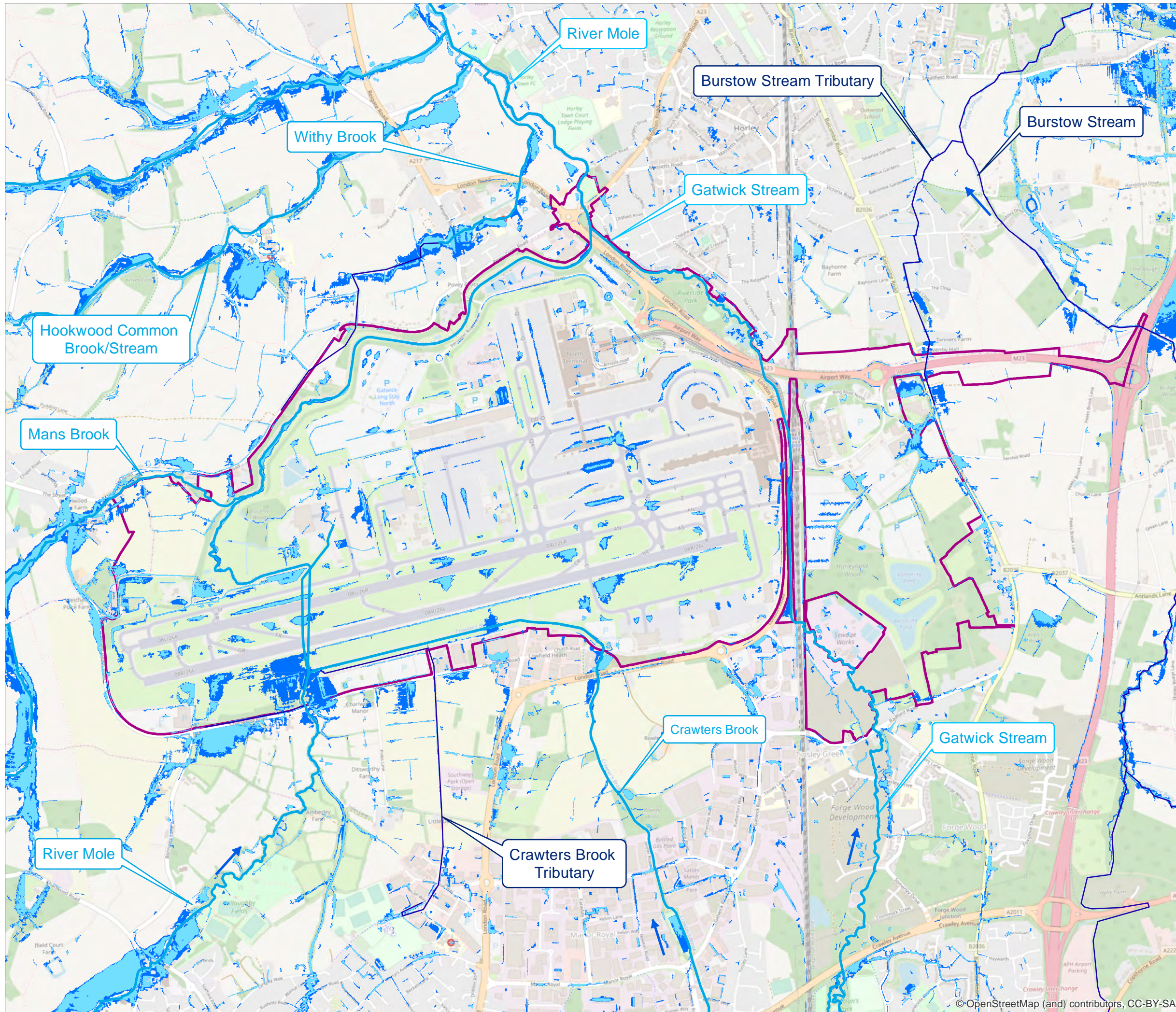


- KEY**
- Project Scoping Boundary
 - Flood Zone 3
 - Flood Zone 2
 - Main River
 - Non-Main River
 - Flow direction

DOCUMENT		
Scoping Report		
DRAWING TITLE		
Environment Agency Risk of Flooding from Rivers		
DATE		
SEPT 2019		
ORIENTATION	DRAWING NO.	REVISION
	FIGURE 7.5.2	For Scoping Issue
	DRAWN BY	PM / CHECKED BY
	EP	MS



© Copyright 2019 Gatwick Airport Limited. No part of this drawing is to be reproduced without prior permission of Gatwick Airport Limited.
This feature dataset is compiled by Groundsure Ltd.
Data source: Environment Agency



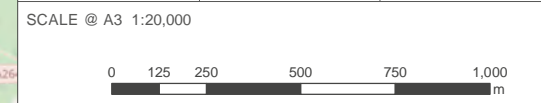
- KEY**
- Project Scoping Boundary
 - Surface Water Flood Zone 3.33% AEP
 - Surface Water Flood Zone 1% AEP
 - Main River
 - Non-Main River
 - Flow direction

DOCUMENT
Scoping Report

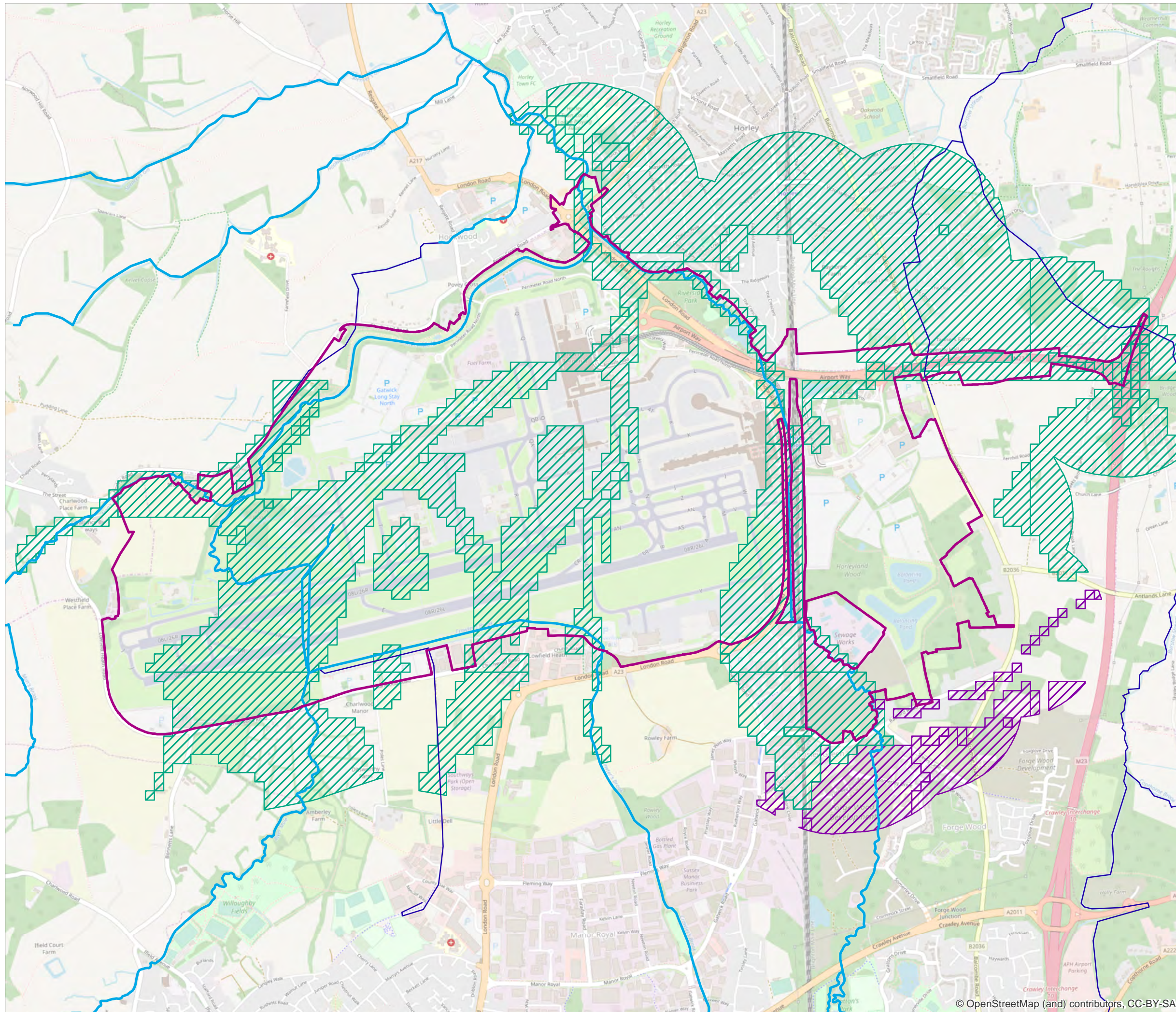
DRAWING TITLE
Environment Agency Risk of Flooding from Surface Water

DATE
SEPT 2019

	DRAWING NO. FIGURE 7.5.3	REVISION For Scoping Issue
	DRAWN BY EP	PM / CHECKED BY MS



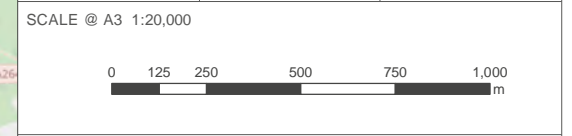
© Copyright 2019 Gatwick Airport Limited. No part of this drawing is to be reproduced without prior permission of Gatwick Airport Limited.
Data Source: Environment Agency



KEY




- Project Scoping Boundary
- BGS Groundwater Flooding Susceptibility Areas**
- Clearwater Flooding
- Superficial Deposits Flooding
- Main River
- Non-Main River

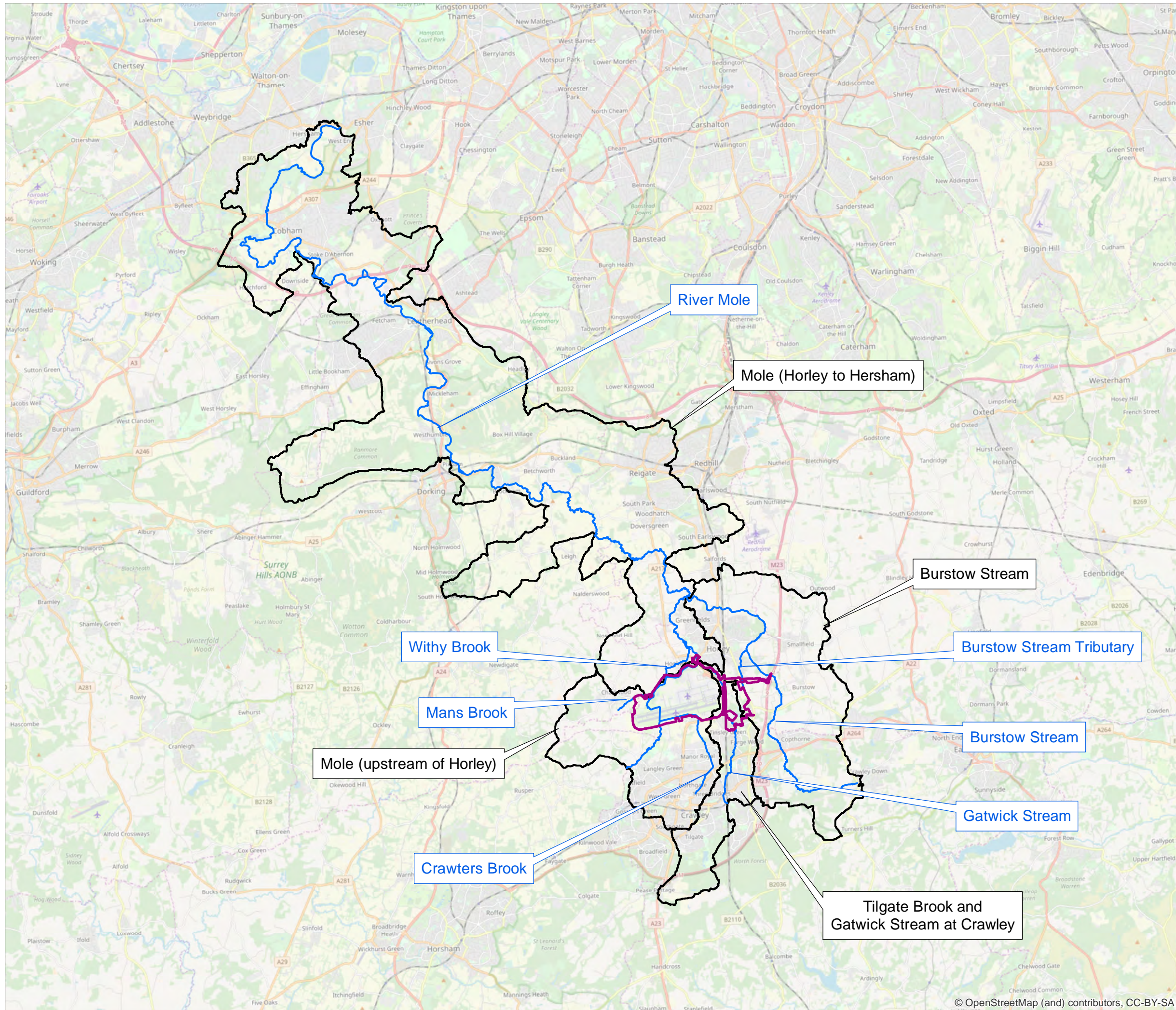
DOCUMENT		
Scoping Report		
DRAWING TITLE		
British Geological Survey Groundwater Flood Susceptibility Map		
DATE		
SEPT 2019		
ORIENTATION	DRAWING NO.	REVISION
	FIGURE 7.5.4	For Scoping Issue
	DRAWN BY	PM / CHECKED BY
	EP	MS



© Copyright 2019 Gatwick Airport Limited. No part of this drawing is to be reproduced without prior permission of Gatwick Airport Limited.
This feature dataset is compiled by Groundsure Ltd.
Data source: British Geological Survey

KEY

-  Project Scoping Boundary
-  WFD Catchment (Study Area)
-  Surface Water Body



DOCUMENT

Scoping Report

DRAWING TITLE

Geomorphology
Catchment Scale Scoping Extent

DATE

SEPT 2019

ORIENTATION



DRAWING NO.

FIGURE 7.5.5

REVISION

For Scoping
Issue

DRAWN BY

EP

PM / CHECKED BY

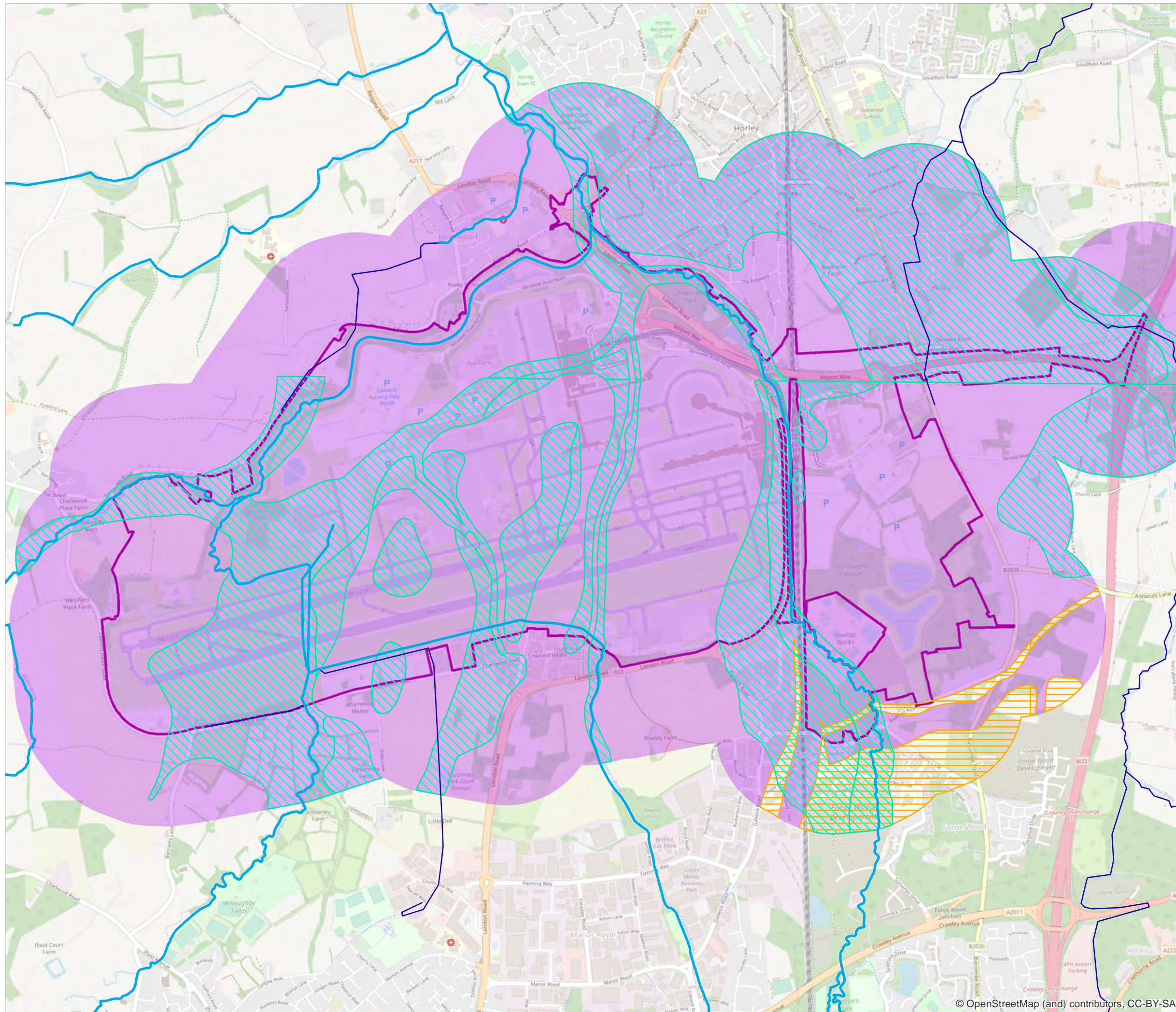
MS

SCALE @ A3 1:150,000



© Copyright 2019 Gatwick Airport Limited. No part of this drawing is to be reproduced without prior permission of Gatwick Airport Limited.

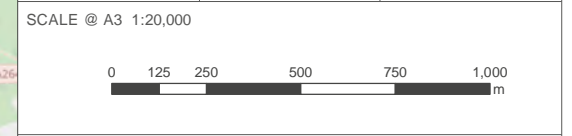
© OpenStreetMap (and) contributors, CC-BY-SA



KEY

- Project Scoping Boundary
- Secondary (A) Superficial Aquifer
- Secondary (A) Bedrock Aquifer
- Unproductive Bedrock Aquifer
- Main River
- Non-Main River

DOCUMENT		
Scoping Report		
DRAWING TITLE		
Bedrock and Superficial Aquifer Designation		
DATE		
SEPT 2019		
ORIENTATION	DRAWING NO.	REVISION
	FIGURE 7.5.6	For Scoping Issue
	DRAWN BY	PM / CHECKED BY
	EP	MS

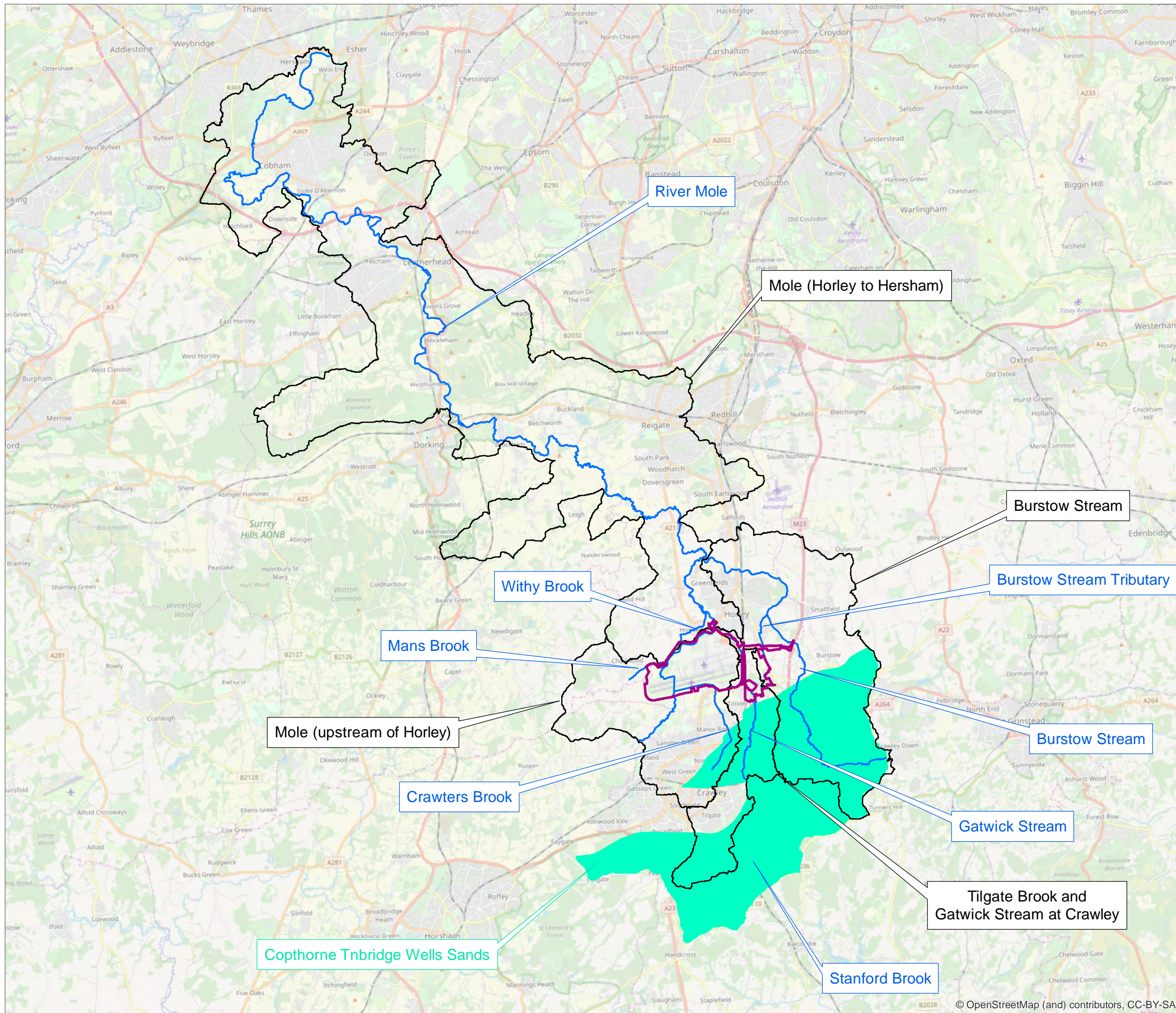


© Copyright 2019 Gatwick Airport Limited. No part of this drawing is to be reproduced without prior permission of Gatwick Airport Limited.

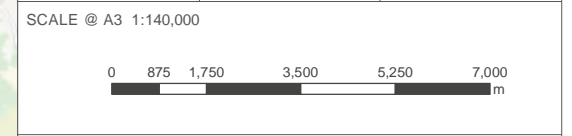
© OpenStreetMap (and) contributors, CC-BY-SA

KEY

- Project Scoping Boundary
- WFD Catchment (Study Area)
- WFD Groundwater body
- Surface Water Body

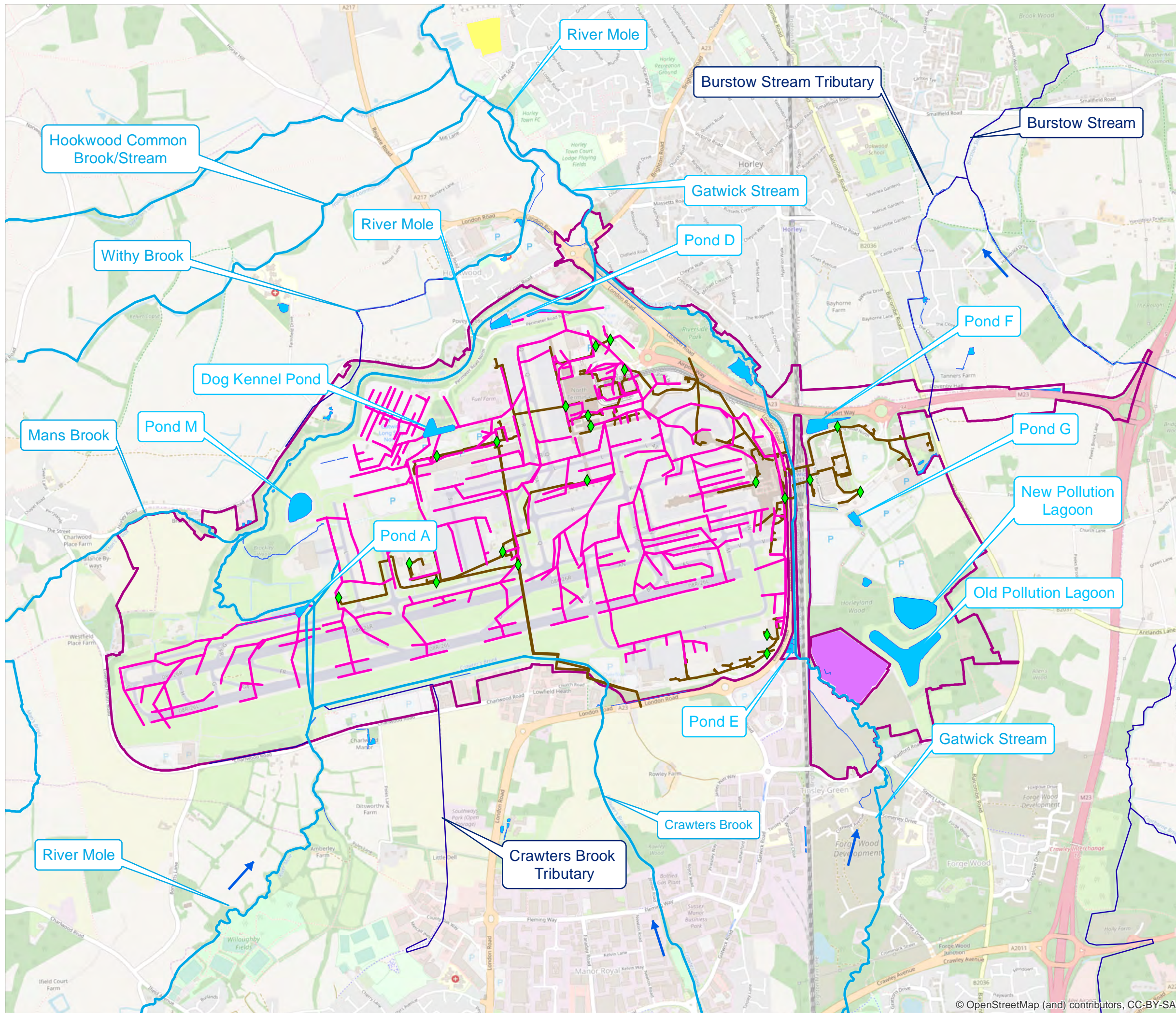


DOCUMENT		
Scoping Report		
DRAWING TITLE		
Scope of WFD assessment		
DATE		
SEPT 2019		
ORIENTATION 	DRAWING NO.	REVISION
	FIGURE 7.5.7	For Scoping Issue
	DRAWN BY	PM / CHECKED BY
	EP	MS



© Copyright 2019 Gatwick Airport Limited. No part of this drawing is to be reproduced without prior permission of Gatwick Airport Limited.

© OpenStreetMap (and) contributors, CC-BY-SA



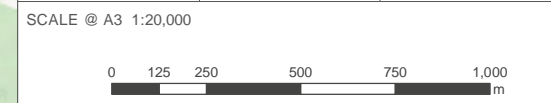
- KEY**
- Project Scoping Boundary
 - Surface Water Drainage Ponds
 - Crawley Sewage Treatment Works
 - Horley Sewage Treatment Works
 - ◆ Pump stations
 - Surface water network
 - Wastewater network
 - Main River
 - Non-Main River
 - ➔ Flow direction

DOCUMENT
Scoping Report

DRAWING TITLE
Water Infrastructure

DATE
SEPT 2019

	DRAWING NO. FIGURE 7.5.8	REVISION For Scoping Issue
	DRAWN BY EP	PM / CHECKED BY MS






© Copyright 2019 Gatwick Airport Limited. No part of this drawing is to be reproduced without prior permission of Gatwick Airport Limited.

© OpenStreetMap (and) contributors, CC-BY-SA



KEY

-  Gatwick Airport
-  Area of Detailed Modelling
-  Simulation Area

DOCUMENT

SCOPING REPORT

DRAWING TITLE

Proposed Highway Assignment
Model Extent

DATE

September 2019

ORIENTATION



DRAWING NO.

FIGURE 7.6.1

REVISION

For Scoping
Issue

DRAWN BY

CR

PM / CHECKED BY

JT

SCALE @ A3 1:500,000



Reproduced from Ordnance Survey map with the permission of Ordnance Survey on behalf of the controller of Her Majesty's Stationery Office © Crown Copyright (2019). License number 0100031673, 10001998, 100048492.

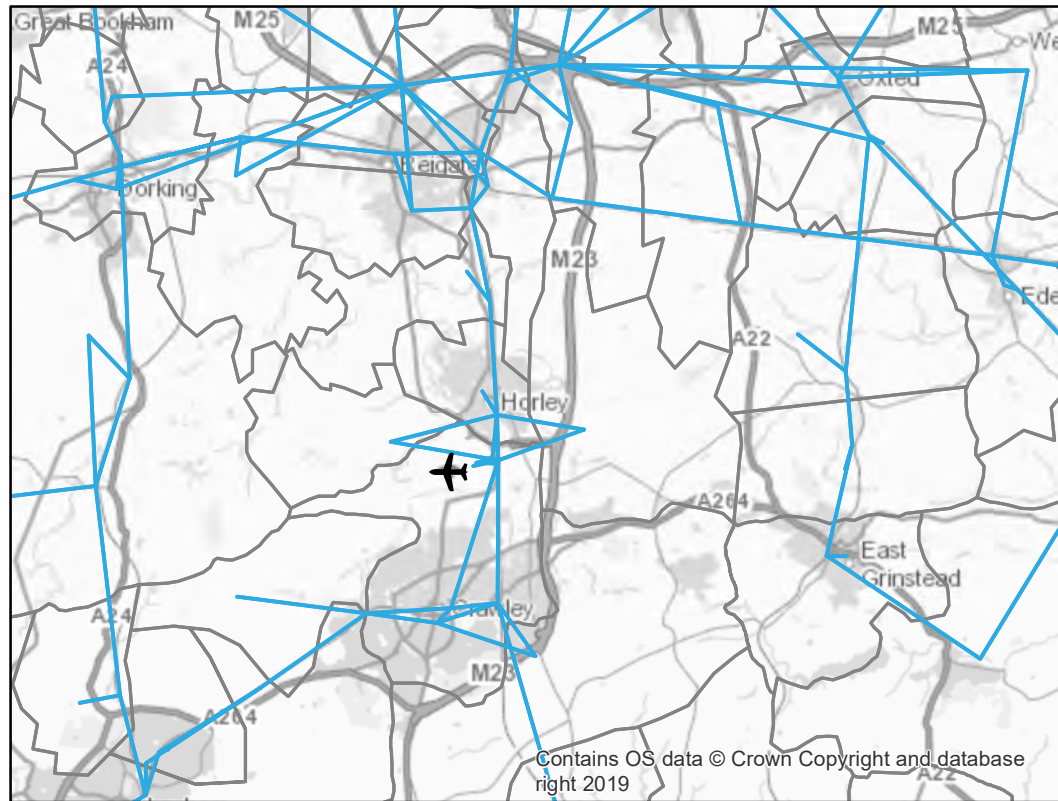
© Copyright 2019 Gatwick Airport Limited. No part of this drawing is to be reproduced without prior permission of Gatwick Airport Limited.

YOUR LONDON AIRPORT
Gatwick

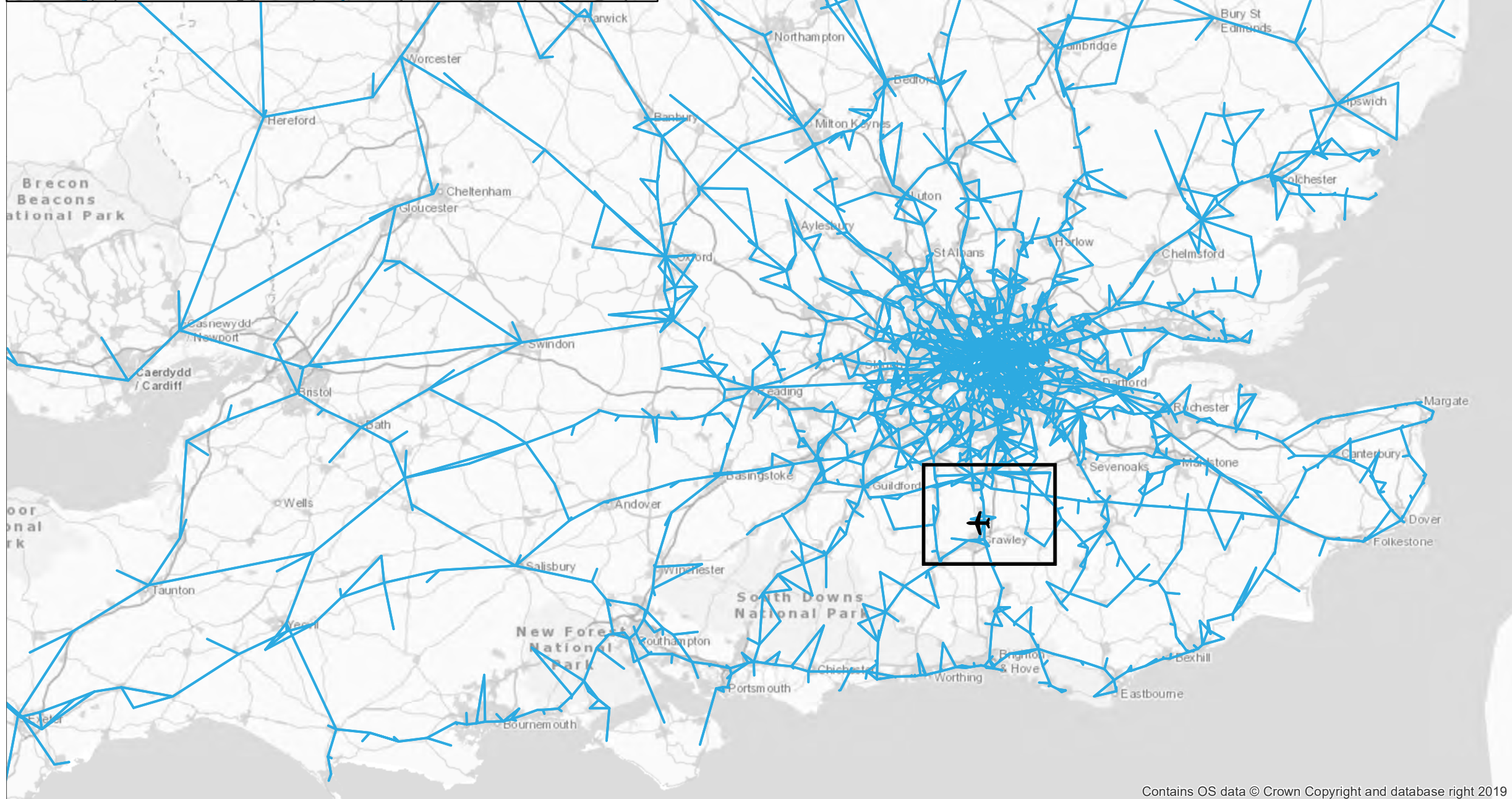
KEY

— PLANET South Links

✈ Gatwick Airport



Contains OS data © Crown Copyright and database right 2019



DOCUMENT

SCOPING REPORT

DRAWING TITLE

PLANET South Network and Zones

DATE

September 2019

ORIENTATION



DRAWING NO.

FIGURE 7.6.2

REVISION

For Scoping Issue

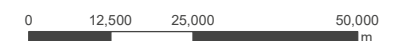
DRAWN BY

CR

PM / CHECKED BY

JT

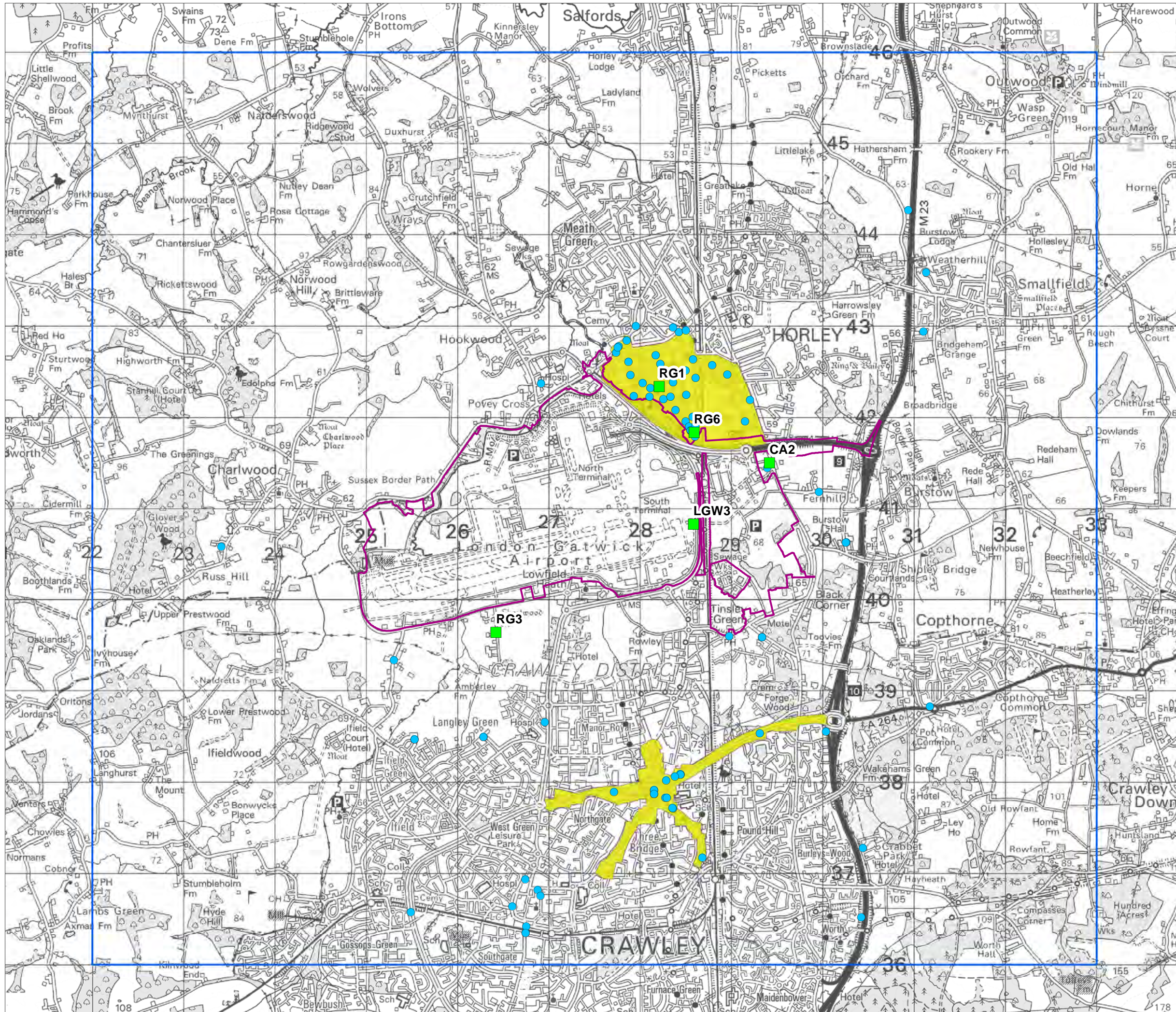
SCALE @ A3 1:1,150,000



Reproduced from Ordnance Survey map with the permission of Ordnance Survey on behalf of the controller of Her Majesty's Stationery Office © Crown Copyright (2019). License number 0100031673, 10001998, 100048492.

© Copyright 2019 Gatwick Airport Limited. No part of this drawing is to be reproduced without prior permission of Gatwick Airport Limited.

Contains OS data © Crown Copyright and database right 2019



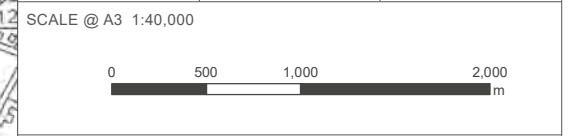
- KEY**
- Project Scoping Boundary
 - Air quality management area
 - Grid area for air quality
 - Continuous monitoring site
 - Diffusion tube site

DOCUMENT
SCOPING REPORT

DRAWING TITLE
Air Quality Management Areas and Monitoring Sites

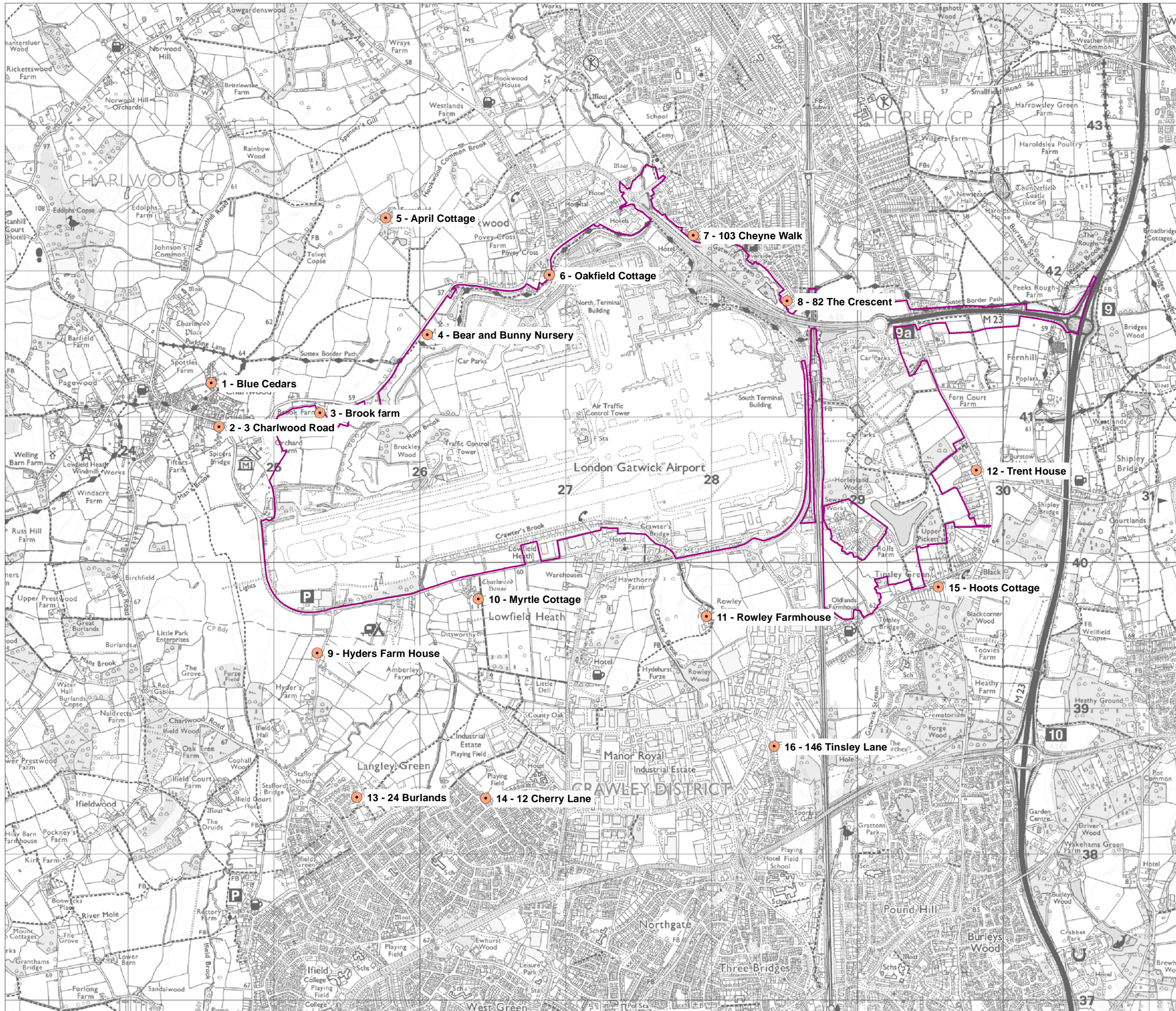
DATE
September 2019

	DRAWING NO. FIGURE 7.7.1	REVISION For Scoping Issue
	DRAWN BY RD	PM / CHECKED BY MK



Reproduced from Ordnance Survey map with the permission of Ordnance Survey on behalf of the controller of Her Majesty's Stationery Office © Crown Copyright (2019). License number 0100031673, 10001998, 100048492.

© Copyright 2019 Gatwick Airport Limited. No part of this drawing is to be reproduced without prior permission of Gatwick Airport Limited.



KEY

- Project Scoping Boundary
- Noise Level Survey Locations

DOCUMENT

SCOPING REPORT

DRAWING TITLE

Baseline Noise Level Survey Locations

DATE

September 2019

ORIENTATION



DRAWING NO.

FIGURE 7.8.1

REVISION

For Scoping Issue

DRAWN BY

CR

PM / CHECKED BY

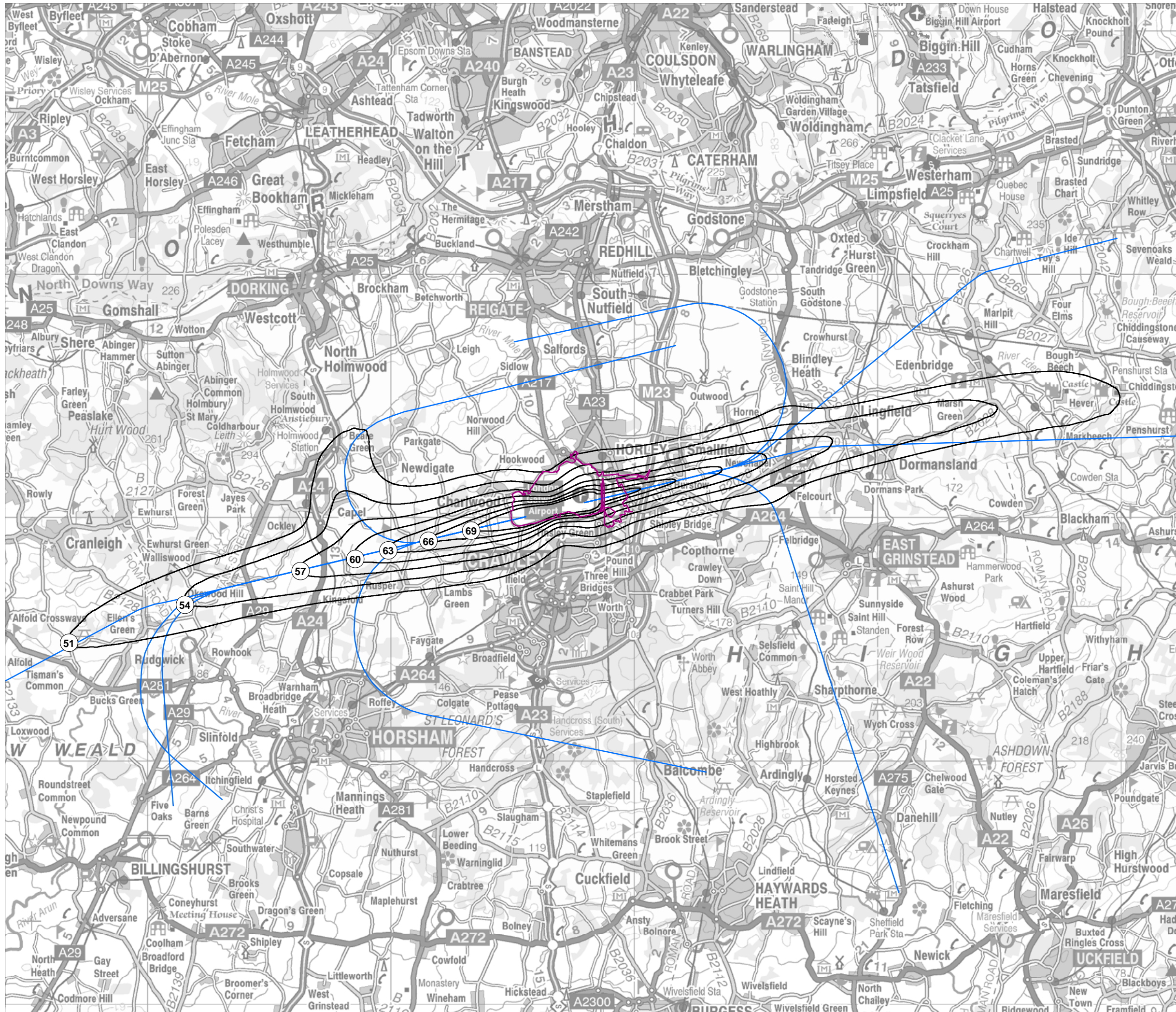
JT

SCALE @ A3 1:25,000



Reproduced from Ordnance Survey map with the permission of Ordnance Survey on behalf of the controller of Her Majesty's Stationery Office © Crown Copyright (2019). License number 0100031673, 10001998, 100048492.

© Copyright 2019 Gatwick Airport Limited. No part of this drawing is to be reproduced without prior permission of Gatwick Airport Limited.



- KEY**
- Project Scoping Boundary
 - Noise Contours
 - Noise Preferential Routes (centre line)

DOCUMENT		
SCOPING REPORT		
DRAWING TITLE		
Air Noise Baseline, Average Mode L_{eq} 16 hr Day, 2018		
DATE		
September 2019		
ORIENTATION	DRAWING NO.	REVISION
N ▲	FIGURE 7.8.2	For Scoping Issue
	DRAWN BY	PM / CHECKED BY
	CR	AR
SCALE @ A3 1:150,000		

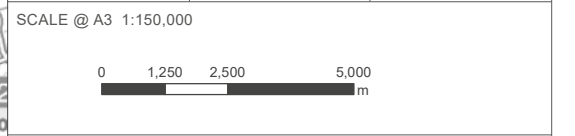
Reproduced from Ordnance Survey map with the permission of Ordnance Survey on behalf of the controller of Her Majesty's Stationery Office © Crown Copyright (2019). License number 0100031673, 10001998, 100048492.

© Copyright 2019 Gatwick Airport Limited. No part of this drawing is to be reproduced without prior permission of Gatwick Airport Limited.



- KEY**
- Project Scoping Boundary
 - Noise Contours
 - Noise Preferential Routes (centre line)

DOCUMENT		
SCOPING REPORT		
DRAWING TITLE		
Air Noise Baseline, Average Mode L _{eq} 8 hr Night, 2018		
DATE		
September 2019		
ORIENTATION N ▲	DRAWING NO.	REVISION
	FIGURE 7.8.3	For Scoping Issue
	DRAWN BY	PM / CHECKED BY
	CR	AR



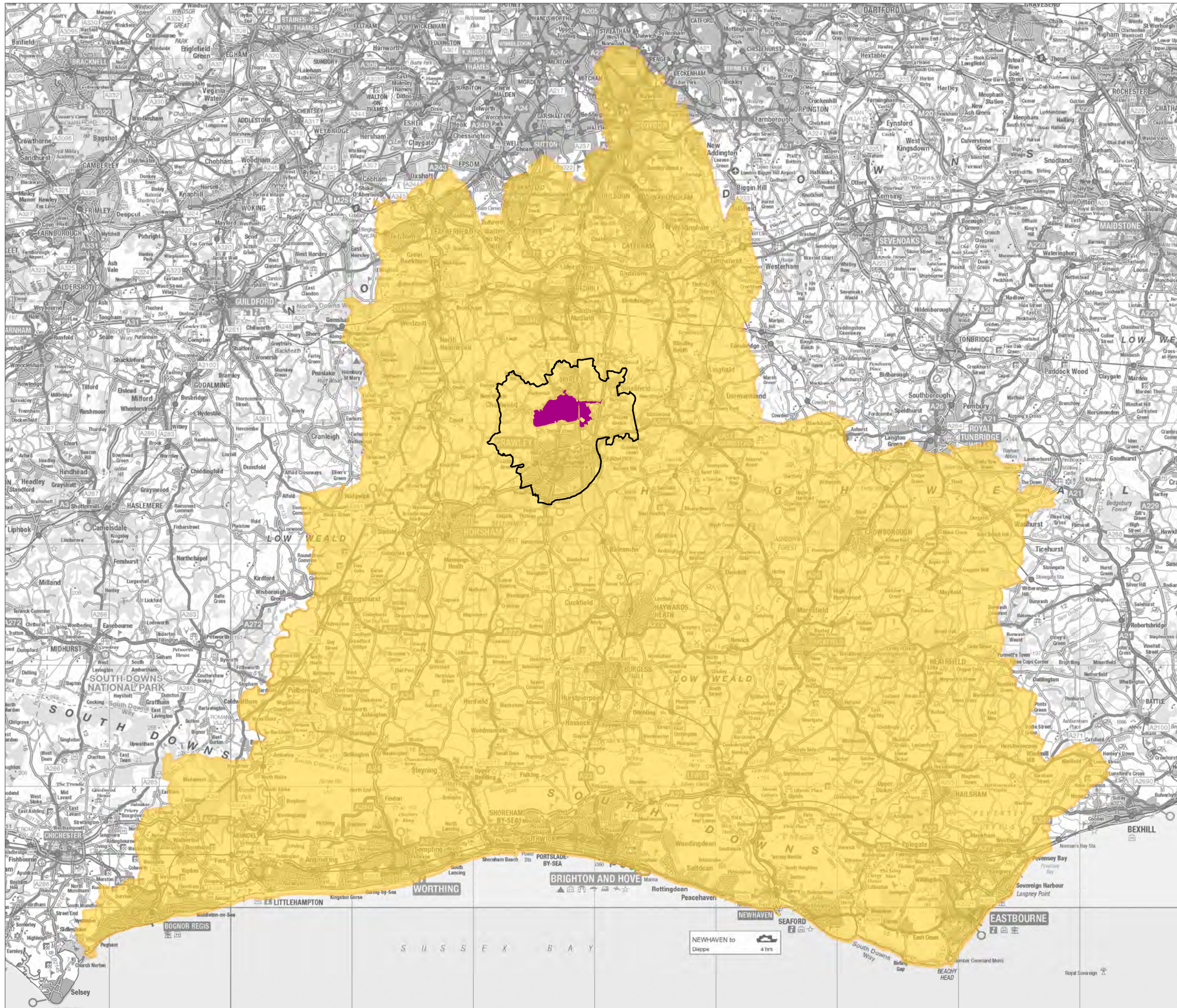
Reproduced from Ordnance Survey map with the permission of Ordnance Survey on behalf of the controller of Her Majesty's Stationery Office © Crown Copyright (2019). License number 0100031673, 10001998, 100048492.

© Copyright 2019 Gatwick Airport Limited. No part of this drawing is to be reproduced without prior permission of Gatwick Airport Limited.

YOUR LONDON AIRPORT *Gatwick*

KEY

- Project Scoping Boundary
- Local Study Area
- Labour Market



DOCUMENT

Scoping Report

DRAWING TITLE

Local Study Area & Labour Market

DATE

SEPTEMBER 2019

ORIENTATION



DRAWING NO.

FIGURE 7.10.1

REVISION

For Scoping Issue

DRAWN BY

MAR

PM / CHECKED BY

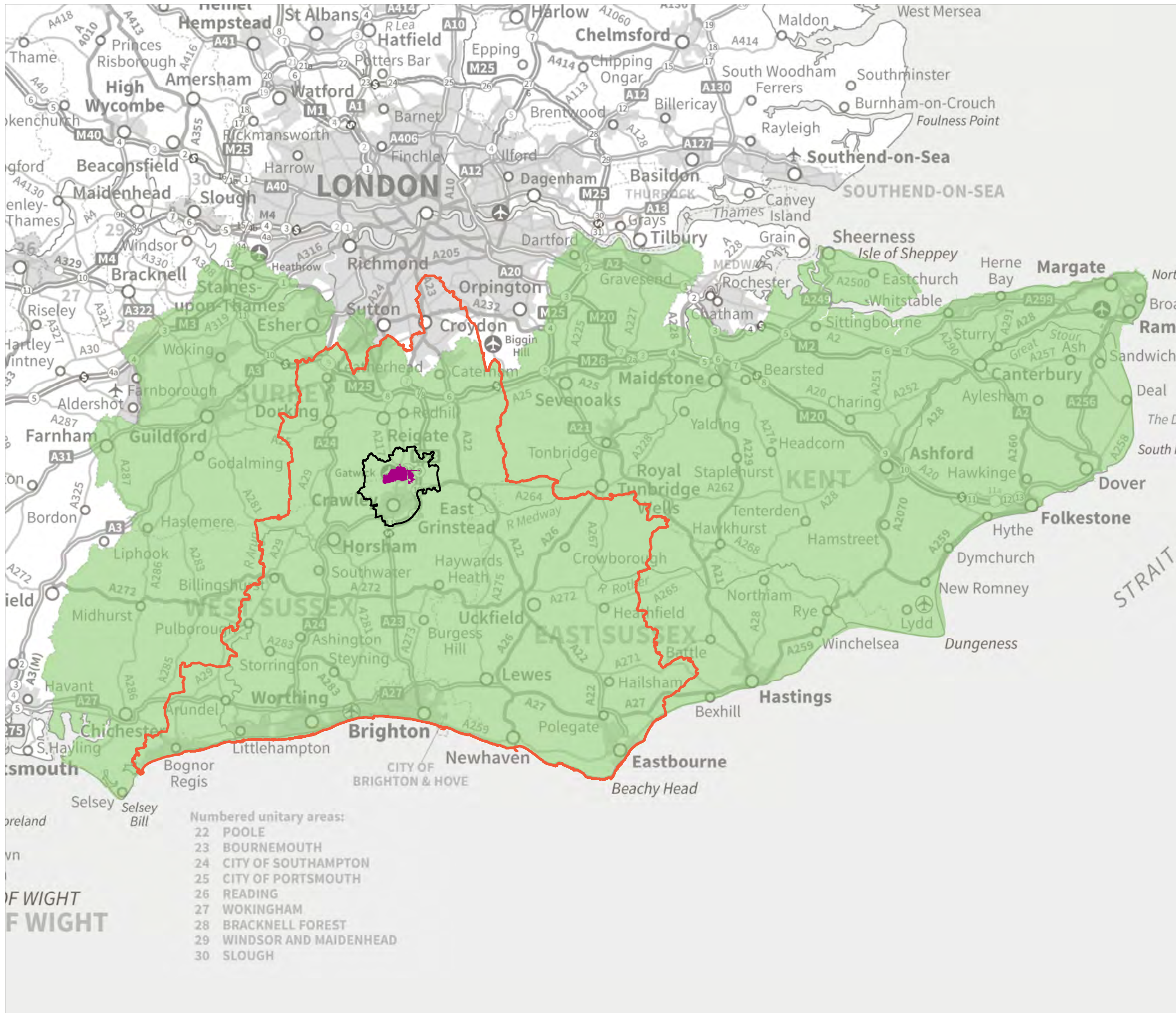
CGJ

SCALE @ A3 1:300,000







Reproduced from Ordnance Survey map with the permission of Ordnance Survey on behalf of the controller of Her Majesty's Stationery Office © Crown Copyright (2019). License number 0100031673, 10001998, 100048492.

© Copyright 2019 Gatwick Airport Limited. No part of this drawing is to be reproduced without prior permission of Gatwick Airport Limited.



- Numbered unitary areas:
- 22 POOLE
 - 23 BOURNEMOUTH
 - 24 CITY OF SOUTHAMPTON
 - 25 CITY OF PORTSMOUTH
 - 26 READING
 - 27 WOKINGHAM
 - 28 BRACKNELL FOREST
 - 29 WINDSOR AND MAIDENHEAD
 - 30 SLOUGH

KEY

-  Project Scoping Boundary
-  Local Study Area
-  Labour Market
-  Five Authorities Area Boundary

DOCUMENT

Scoping Report

DRAWING TITLE

Local Study Area, Labour Market & Five Authorities Area

DATE

SEPTEMBER 2019

ORIENTATION



DRAWING NO.

FIGURE 7.10.2

REVISION

For Scoping Issue

DRAWN BY

MAR

PM / CHECKED BY

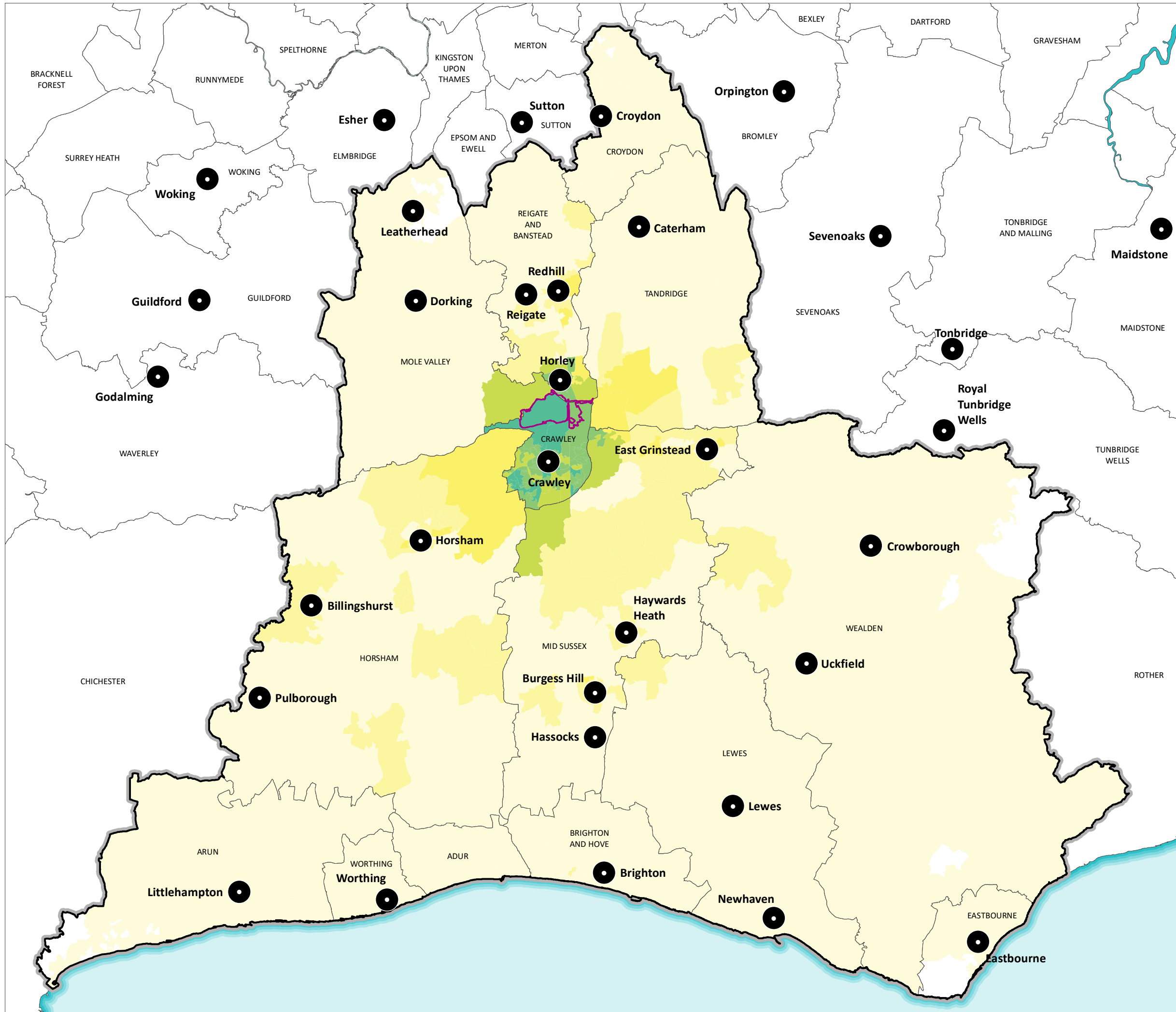
CGJ

SCALE @ A3 1:550,000



Reproduced from Ordnance Survey map with the permission of Ordnance Survey on behalf of the controller of Her Majesty's Stationery Office © Crown Copyright (2019). License number 0100031673, 10001998, 100048492.


© Copyright 2019 Gatwick Airport Limited. No part of this drawing is to be reproduced without prior permission of Gatwick Airport Limited.



KEY

- Project Scoping Boundary
- Local Authority Boundary
- Labour Market
- Settlement

Travel to Work Commuting Flows (2011)
by LSOA: Gatwick Site Boundary
Impact Area In-Commute (no. of people)




Source: ONS Crown Copyright Reserved ©

DOCUMENT
Scoping Report

DRAWING TITLE
Travel to Work Commuting Flows (2011):
Gatwick Site Boundary Study Area

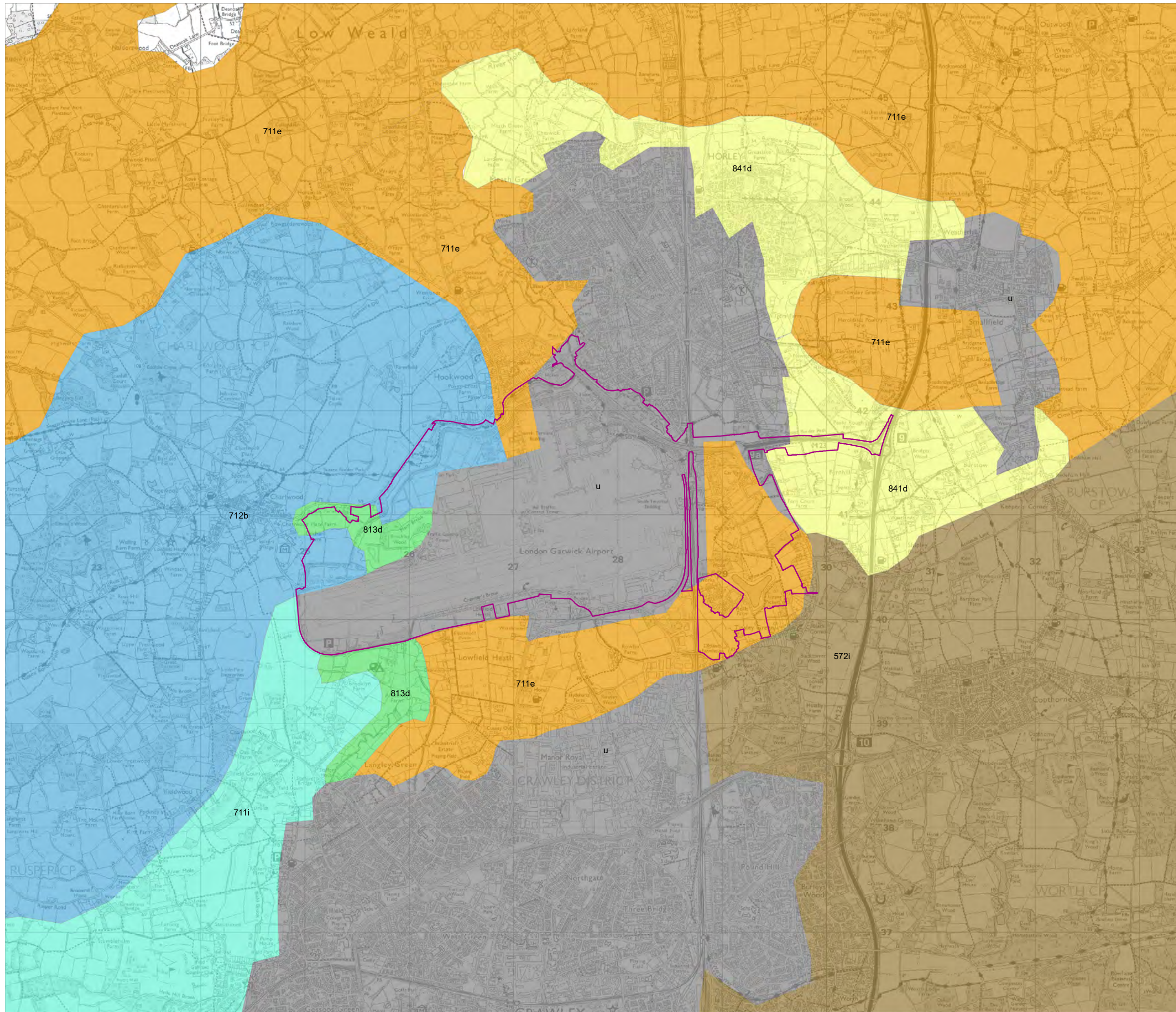
DATE
SEPTEMBER 2019

	DRAWING NO. FIGURE 7.10.3	REVISION For Scoping Issue
	DRAWN BY MAR	PM / CHECKED BY CGJ



Reproduced from Ordnance Survey map with the permission of Ordnance Survey on behalf of the controller of Her Majesty's Stationery Office © Crown Copyright (2019). License number 0100031673, 10001998, 100048492.

© Copyright 2019 Gatwick Airport Limited. No part of this drawing is to be reproduced without prior permission of Gatwick Airport Limited.



KEY

Project Scoping Boundary

Soil Survey:

- Curtisden 572i
- Wickham 1 (711e)
- Wickham 5 (711i)
- Denchworth (712b)
- Fladbury 3 (813d)
- Shabbington (841d)
- Urban

DOCUMENT

SCOPING REPORT

DRAWING TITLE

Distribution of Soil Associations

DATE

September 2019

ORIENTATION



DRAWING NO.

FIGURE 7.12.1

REVISION

For Scoping Issue

DRAWN BY

MS

PM / CHECKED BY

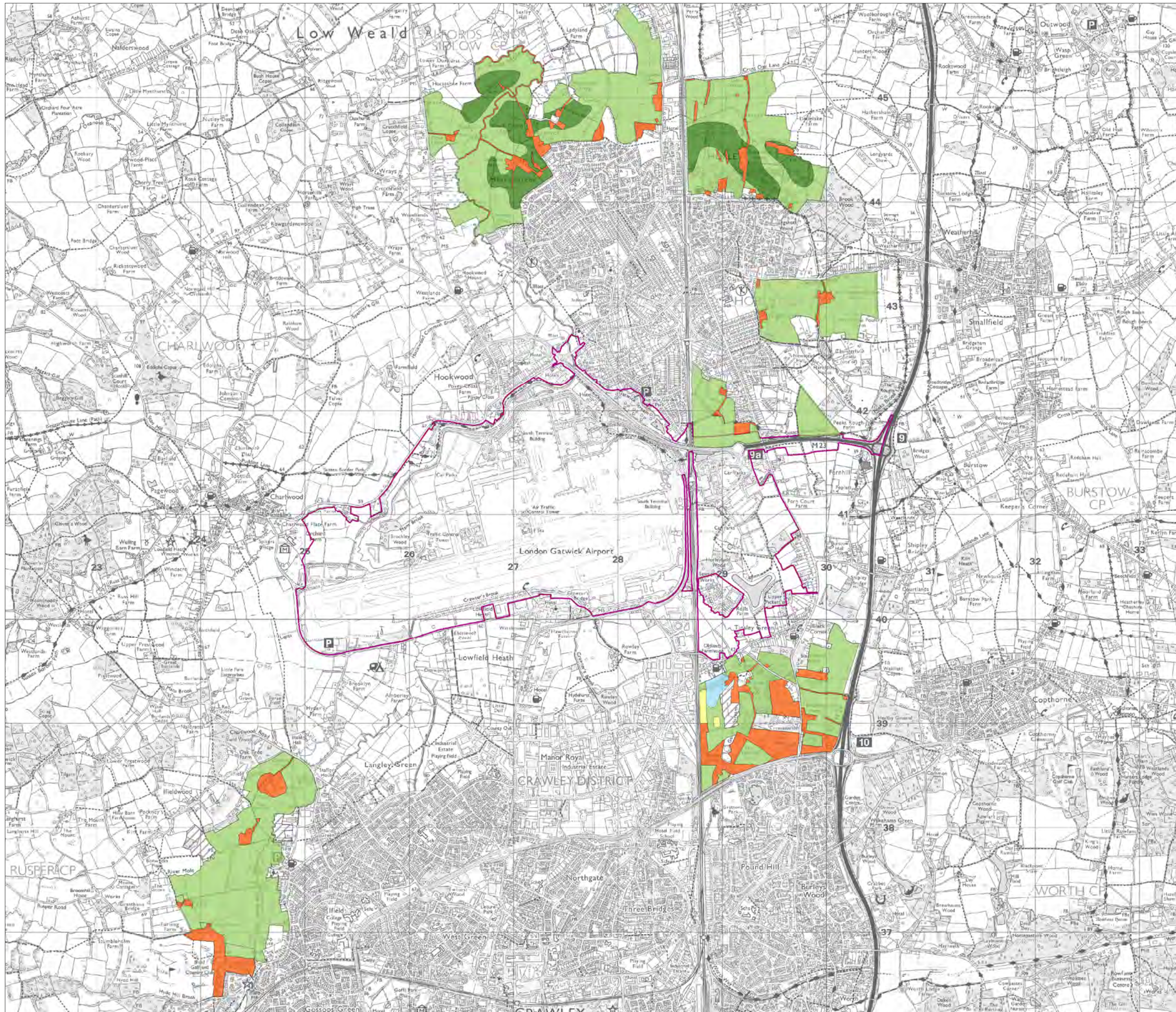
JT

SCALE @ A3 1:35,000



Reproduced from Ordnance Survey map with the permission of Ordnance Survey on behalf of the controller of Her Majesty's Stationery Office © Crown Copyright (2019). License number 0100031673, 10001998, 100048492.

© Copyright 2019 Gatwick Airport Limited. No part of this drawing is to be reproduced without prior permission of Gatwick Airport Limited.



KEY

- Project Scoping Boundary
- ALC Grade**
- Grade 1
- Grade 2
- Grade 3a
- Grade 3b
- Grade 4
- Grade 5
- Not Surveyed
- Non-Agricultural

DOCUMENT

SCOPING REPORT

DRAWING TITLE

Detailed DEFRA Agricultural
Land Classification

DATE

September 2019

ORIENTATION



DRAWING NO.

FIGURE 7.12.2

REVISION

For Scoping
Issue

DRAWN BY

MS

PM / CHECKED BY

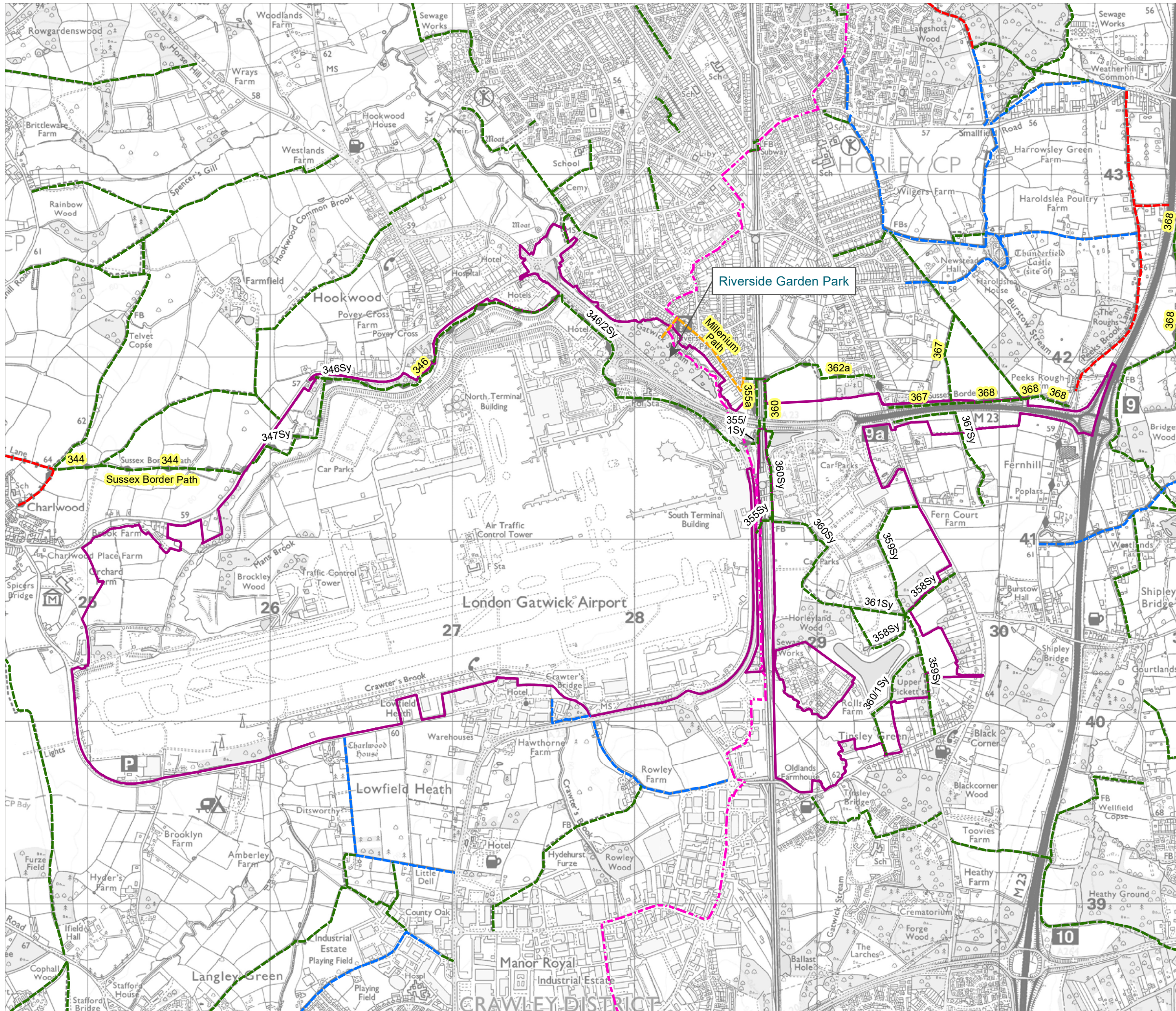
JT

SCALE @ A3 1:35,000



Reproduced from Ordnance Survey map with the permission of Ordnance Survey on behalf of the controller of Her Majesty's Stationery Office © Crown Copyright (2019). License number 0100031673, 10001998, 100048492.

© Copyright 2019 Gatwick Airport Limited. No part of this drawing is to be reproduced without prior permission of Gatwick Airport Limited.



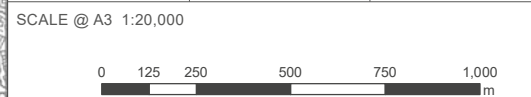
- KEY**
- Project Scoping Boundary
 - Bridleway
 - Byway
 - Footpath
 - Other route
 - National Cycle route 21

DOCUMENT
SCOPING REPORT

DRAWING TITLE
Existing Recreational Facilities

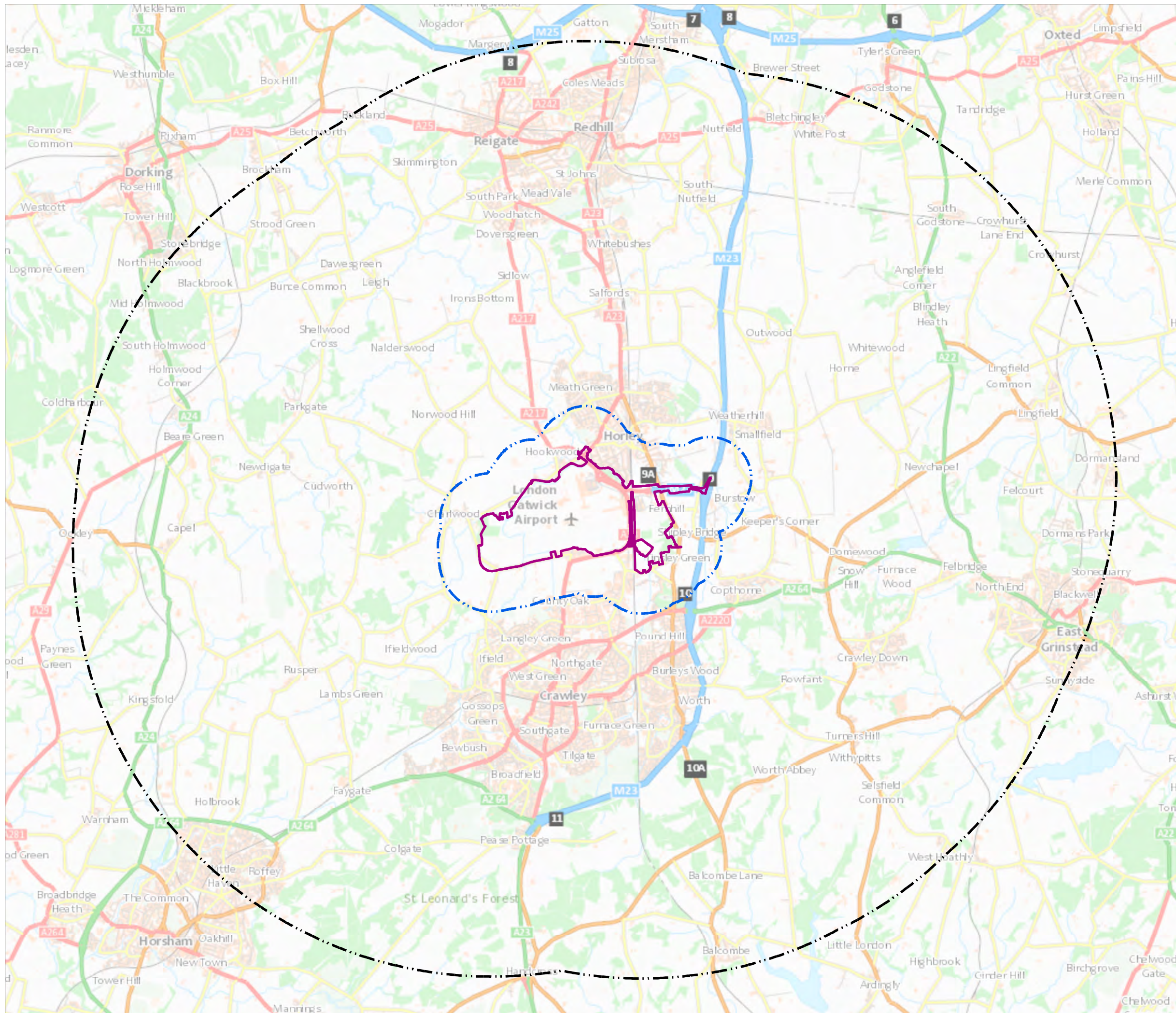
DATE
September 2019

	DRAWING NO. FIGURE 7.12.3	REVISION For Scoping Issue
	DRAWN BY CR	PM / CHECKED BY ES






Reproduced from Ordnance Survey map with the permission of Ordnance Survey on behalf of the controller of Her Majesty's Stationery Office © Crown Copyright (2019). License number 0100031673, 10001998, 100048492.

© Copyright 2019 Gatwick Airport Limited. No part of this drawing is to be reproduced without prior permission of Gatwick Airport Limited.



KEY

-  Project Scoping Boundary
-  1km Study Area
-  10km Study Area

DOCUMENT

SCOPING REPORT

DRAWING TITLE

Major Accidents and Disasters Study Areas

DATE

SEPTEMBER 2019

ORIENTATION



DRAWING NO.

7.14.1

REVISION

For Scoping Issue

DRAWN BY

LW

PM / CHECKED BY

FD

SCALE @ A3 1:90,000



Reproduced from Ordnance Survey map with the permission of Ordnance Survey on behalf of the controller of Her Majesty's Stationery Office © Crown Copyright (2019). License number 0100031673, 10001998, 100048492.

© Copyright 2019 Gatwick Airport Limited. No part of this drawing is to be reproduced without prior permission of Gatwick Airport Limited.